

CLARENCE VALLEY LGA

MR83 - B91 SUMMERLAND WAY

ADDITIONAL CROSSING OF THE CLARENCE RIVER AT GRAFTON

ROAD ALIGNMENT AND DETAILS

CONSTRUCTION



SITE OF WORK





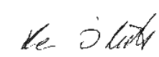
LOCALITY PLAN
NOT TO SCALE

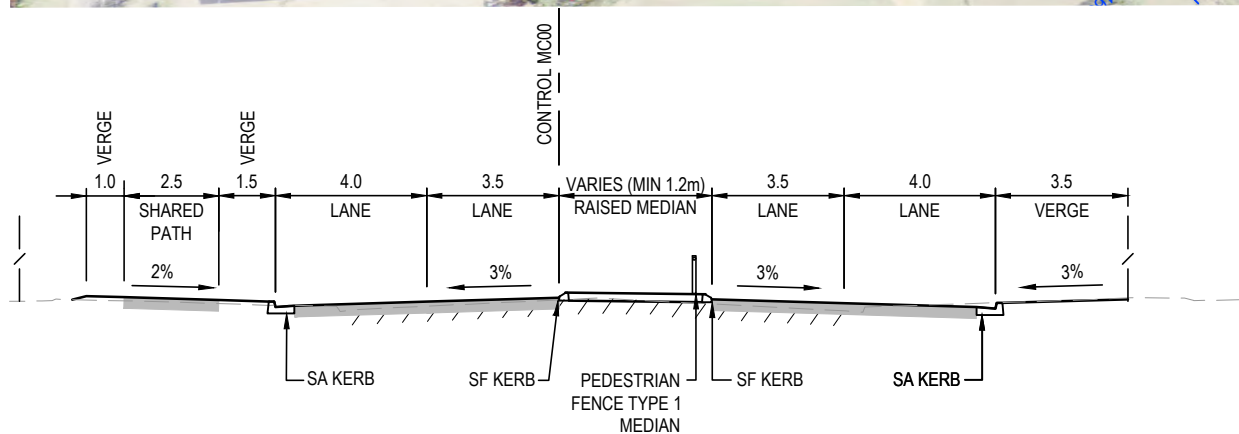
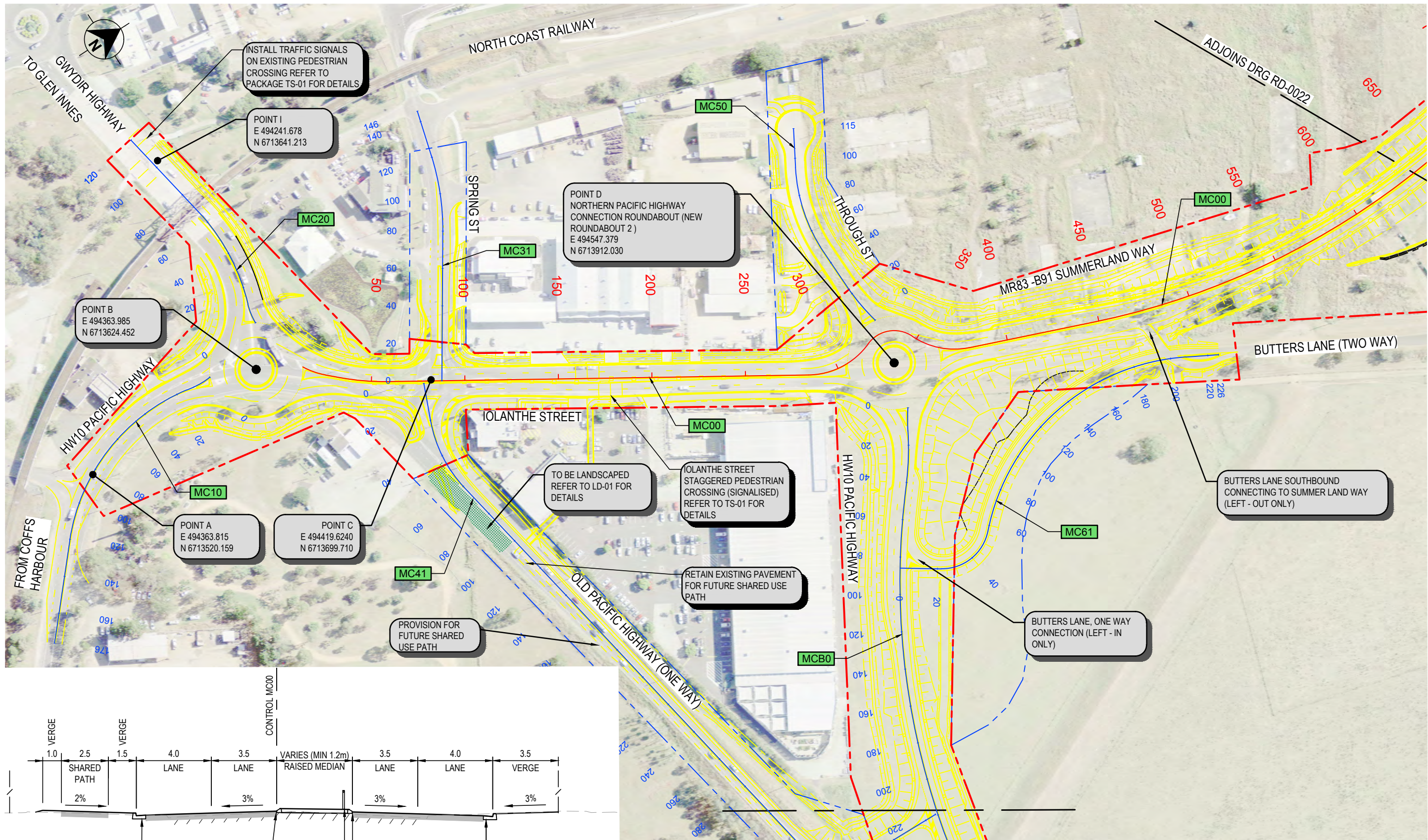
PART INDEX

CODE	NAME
CS	TRAFFIC STAGING
FE	FENCING
GT	GEOTECHNICAL
LT	STREET LIGHTING
PS	PUMP STATION
PV	PAVEMENTS
PW	PROPERTY WORKS
RD	ROAD ALIGNMENT AND DETAILS
RF	SIGNAGE, LINEMARKING AND ROAD FURNITURE
SM	DRAINAGE
UT	UTILITIES

ACCEPTED FOR CONSTRUCTION

THIS DRAWING MAY BE PREPARED IN COLOUR AND MAY BE INCOMPLETE IF COPIED

DRAWING FILE LOCATION / NAME C:\pw_work\GRAFTON\EXPORTS\RD\RD-0001.dwg		LINEAR REFERENCING START: 0000, 0000, XX, 00.000 FINISH: 0000, 0000, XX, 00.000		PLOT DATE / TIME 20/04/2017 1:35:16 PM		PLOT BY Scarlett McNally		CLIENT  Transport Roads & Maritime Services		CLARENCE VALLEY LGA MR83 - B91 SUMMERLAND WAY ADDITIONAL CROSSING OF THE CLARENCE RIVER ROAD ALIGNMENT AND DETAILS		A3
QR CODE 	DESIGNED	REVIEWED	VERIFIED	RMS PROJECT MANAGER		NAME GREG NASH		TITLE SENIOR PROJECT MANAGER		RMS REGISTRATION No. DS2016/001497		PART X
	SIGNED 	SIGNED 	SIGNED 	VALIDATION AND ACCEPTANCE OF THESE DRAWINGS AND THE DESIGN SHOWN THEREON IS TO BE CARRIED OUT UNDER SEPARATE PROCESS		ISSUE STATUS CONSTRUCTION		EDMS No. FA1533178		SHEET No. RD-0001		ISSUE A
	NAME JAMES MITCHELL	NAME ALEX SABA	NAME KEN O'NEILL									
	TITLE DESIGNER	TITLE CIVIL DESIGN MANAGER	TITLE DESIGN MANAGER									
	DATE 20/04/2017	DATE 20/04/2017	DATE 20/04/2017									



SUMMERLAND WAY - MC00
BETWEEN GWYDIR HIGHWAY AND THROUGH STREET
50 TO 280

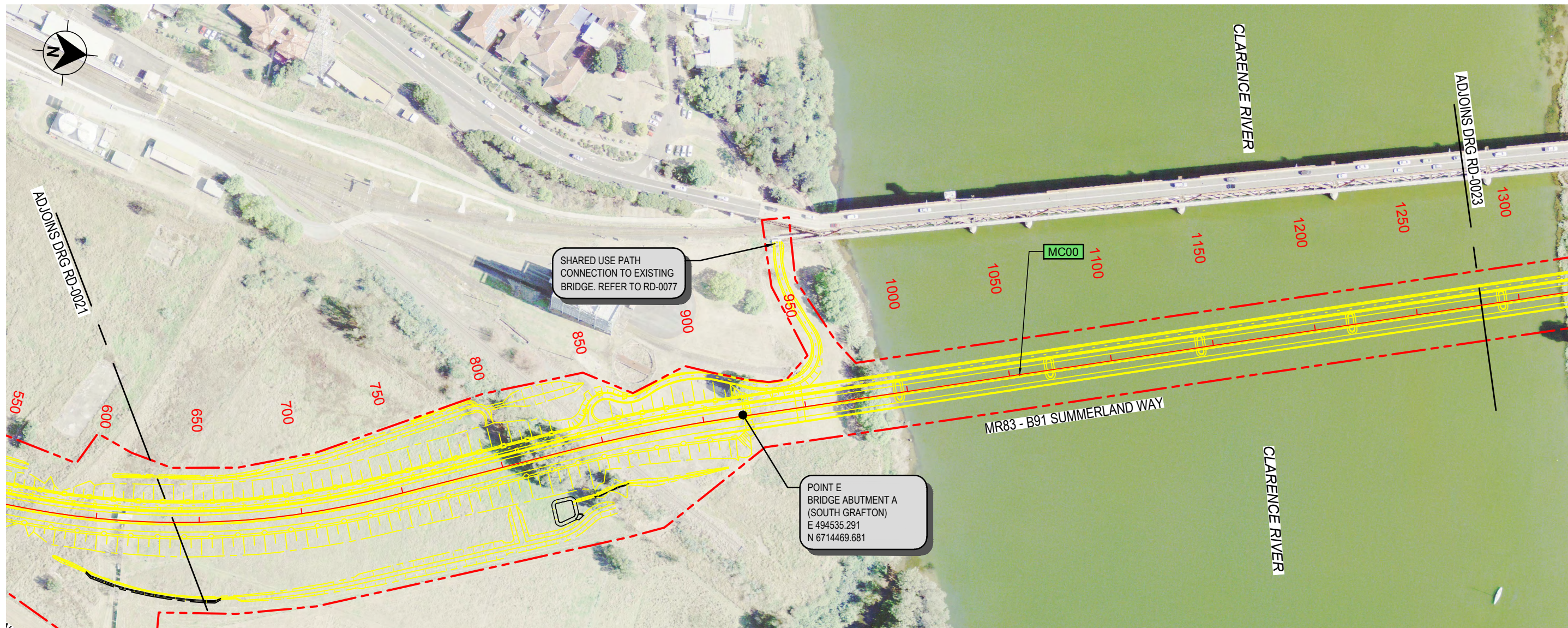
ADJOINS DRG RD-0024

- NOTES:
- FOR GENERAL NOTES REFER TO RD-0005.
 - POINT NUMBERS WITH COORDINATES REFER TO FIGURE 9.1 OF THE SWTC APPENDIX 9.

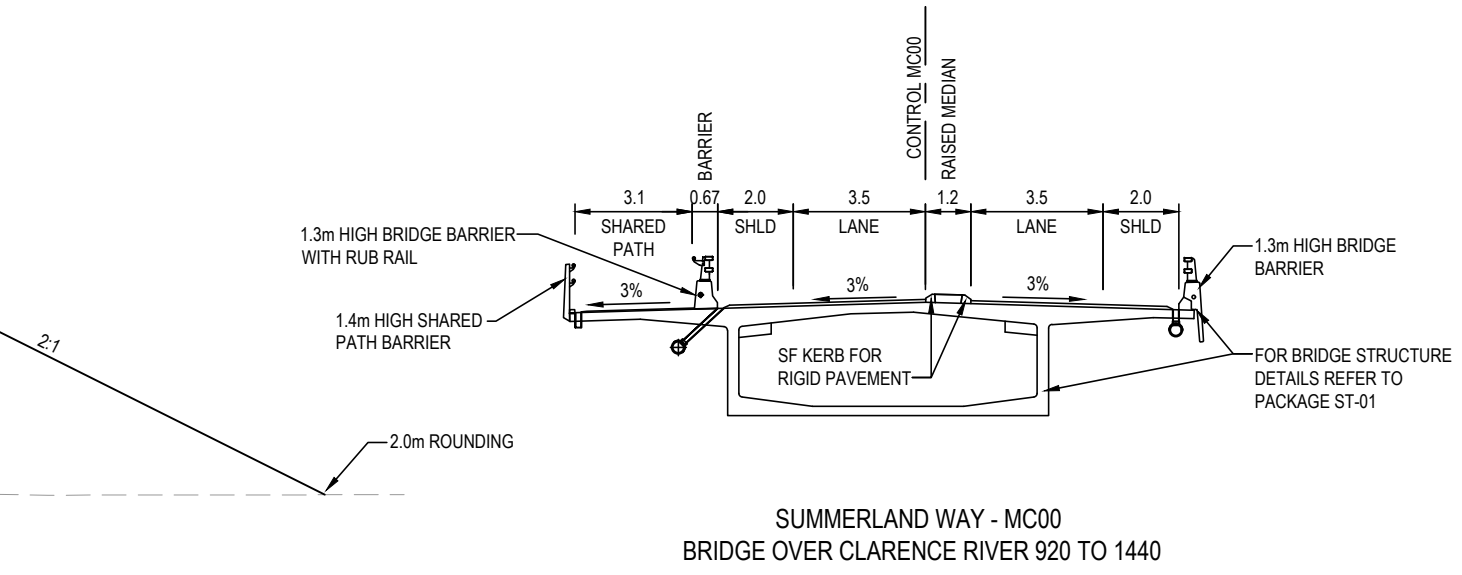
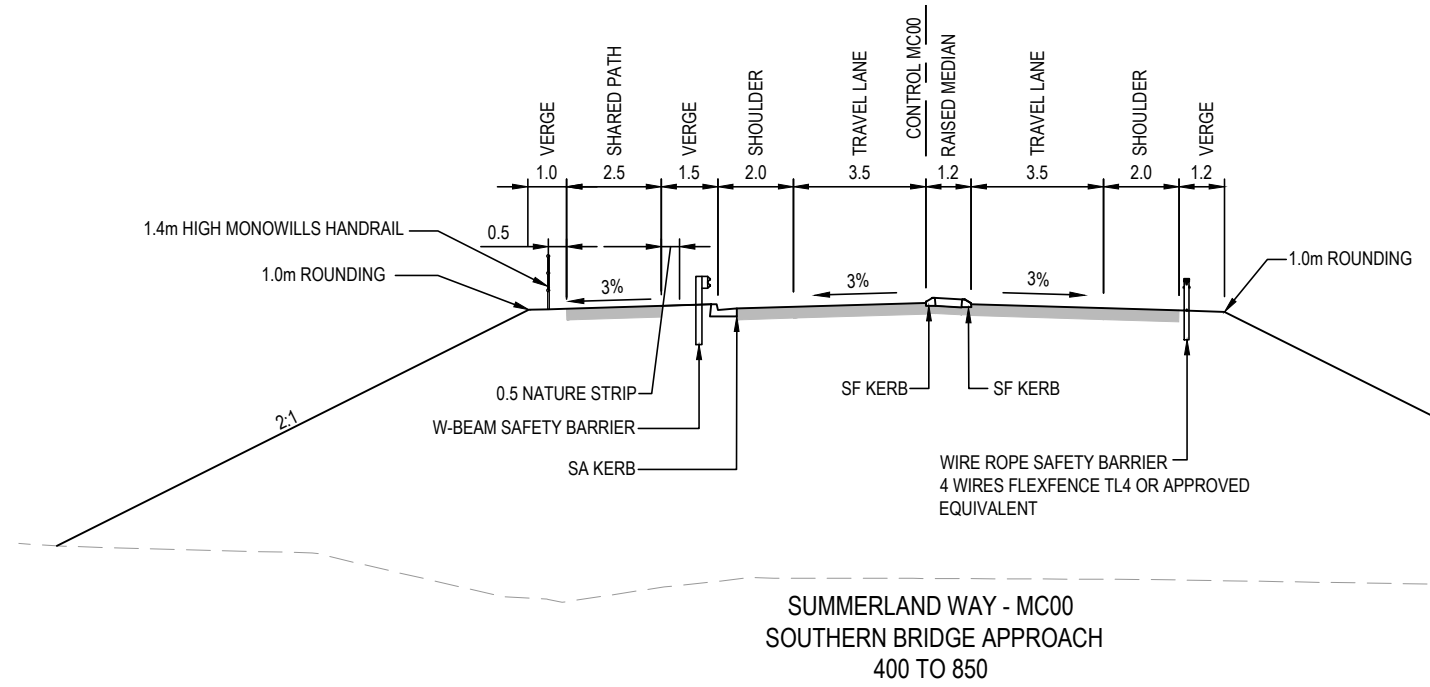
ACCEPTED FOR CONSTRUCTION

THIS DRAWING MAY BE PREPARED IN COLOUR AND MAY BE INCOMPLETE IF COPIED

DRAWING FILE LOCATION / NAME C:\pw_work\GRAFTON\EXPORTS\RD-0021.dwg			DESIGN LOT CODE RD-0021.dwg		DESIGN MODEL FILE(S) USED FOR DOCUMENTATION OF THIS DRAWING RD-0021.dwg		PLOT DATE / TIME 20/04/2017 1:35:56 PM		PLOT BY Scarlett McNally		CLIENT CLARENCE VALLEY LGA MR83 - B91 SUMMERLAND WAY ADDITIONAL CROSSING OF THE CLARENCE RIVER ROAD ALIGNMENT AND DETAILS GENERAL ARRANGEMENT PLAN		A3
QR CODE	SCAN TO CHECK DOCUMENT VER.	EXTERNAL REFERENCE FILES	REV A	DATE 20/04/2017	AMENDMENT / REVISION DESCRIPTION ISSUED FOR CONSTRUCTION	WVR No.	APPROVAL	DRAWINGS / DESIGN PREPARED BY CONTRACTOR Fulton Hogan DESIGNER aurecon www.aurecongroup.com		TITLE	NAME	DATE	RMS REGISTRATION No. DS2016/001497
0 15 30 45 60 75 90 105 120 135 150 165 180 195 210 225 240 255 270 285 300		0 20 40 60 80		0 20 40 60 80		0 20 40 60 80		0 20 40 60 80		0 20 40 60 80		EDMS No. FA1533178	
CO-ORDINATE SYSTEM MGA ZONE 56		HEIGHT DATUM AHD		SHEET No. RD-0021		ISSUE A		PROJECT MNGR K.O'NEILL		DATE 20/04/2017		ISSUE STATUS CONSTRUCTION	



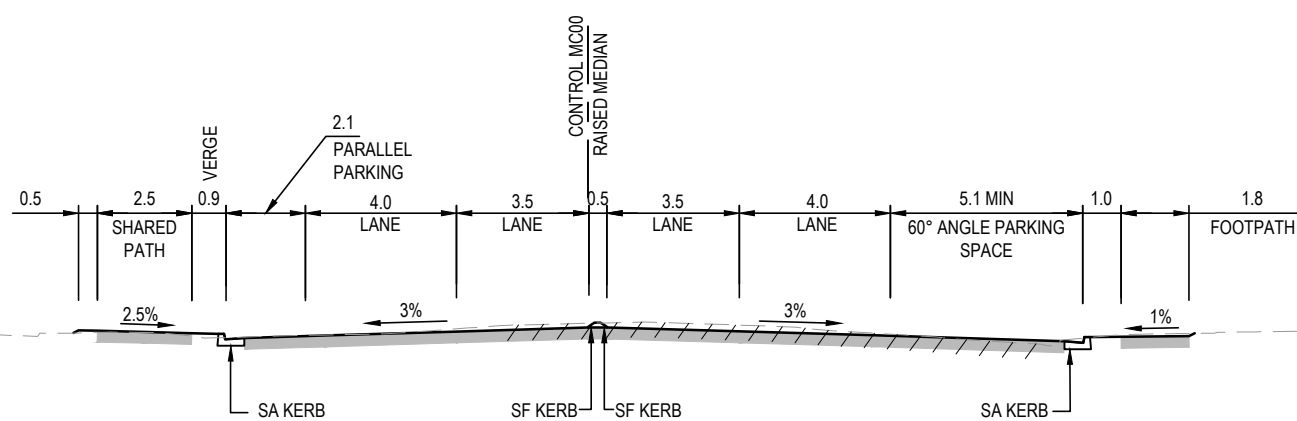
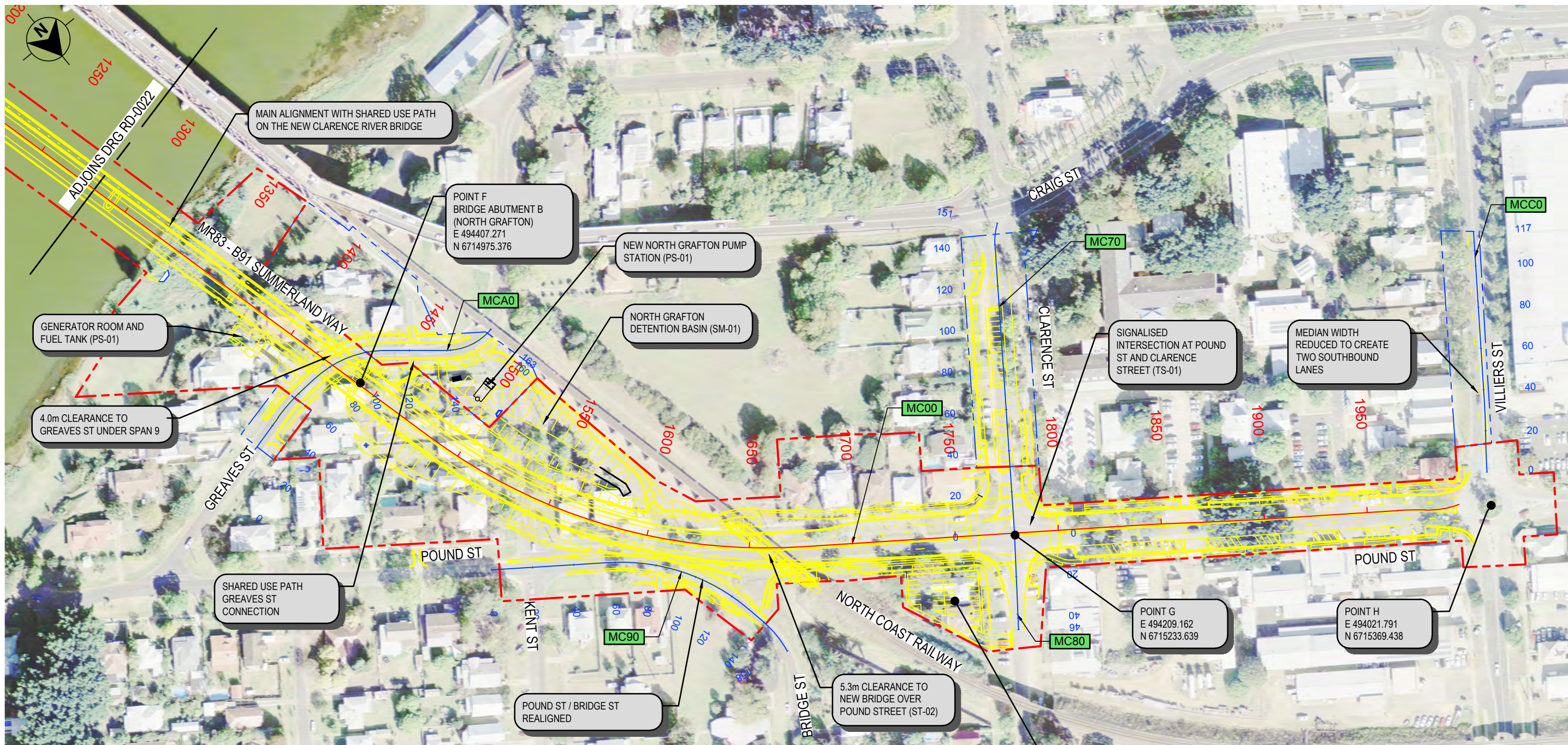
- NOTES:**
- FOR GENERAL NOTES REFER TO RD-0005.
 - POINT NUMBERS WITH COORDINATES REFER TO FIGURE 9.1 OF THE SWTC APPENDIX 9.



ACCEPTED FOR CONSTRUCTION

THIS DRAWING MAY BE PREPARED IN COLOUR AND MAY BE INCOMPLETE IF COPIED

DRAWING FILE LOCATION / NAME C:\pw_work\GRAFTON\EXPORTS\RD-0022.dwg			DESIGN LOT CODE RD-0022	DESIGN MODEL FILE(S) USED FOR DOCUMENTATION OF THIS DRAWING RD-0022.dwg		PLOT DATE / TIME 20/04/2017 1:36:11 PM	PLOT BY Scarlett McNally	CLIENT NSW GOVERNMENT Transport Roads & Maritime Services	CLARENCE VALLEY LGA MR83 - B91 SUMMERLAND WAY ADDITIONAL CROSSING OF THE CLARENCE RIVER ROAD ALIGNMENT AND DETAILS GENERAL ARRANGEMENT PLAN	A3
QR CODE	SCAN TO CHECK DOCUMENT VER.	EXTERNAL REFERENCE FILES	REV A	DATE 20/04/2017	AMENDMENT / REVISION DESCRIPTION ISSUED FOR CONSTRUCTION	WVR No.	APPROVAL	CONTRACTOR Fulton Hogan	DESIGNER aurecon	TITLE DRAWN M.AHMAD 20/04/2017 DRG CHECK S.McNALLY 20/04/2017 DESIGN J.MITCHELL 20/04/2017 DESIGN CHECK N.MOHAMMED 20/04/2017 DESIGN MNGR A.SABA 20/04/2017 PROJECT MNGR K.O'NEILL 20/04/2017
0 15 30 45 60 75 90 105 120 135 150 165 180 195 210 225 240 255 270 285 300			SCALE 1:200m 0 2 4 6 8		SCALE 1:2000m 0 20 40 60 80		CO-ORDINATE SYSTEM MGA ZONE 56		HEIGHT DATUM AHD	
RMS REGISTRATION No. DS2016/001497			ISSUE STATUS CONSTRUCTION		EDMS No. FA1533178		SHEET No. RD-0022		ISSUE A	



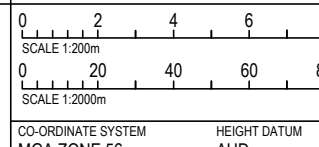
SUMMERLAND WAY - MC00
SOUTH OF VILLIERS STREET

- NOTES:
- FOR GENERAL NOTES REFER TO RD-0005.
 - POINT NUMBERS WITH COORDINATES REFER TO FIGURE 9.1 OF THE SWTC APPENDIX 9.

ACCEPTED FOR CONSTRUCTION

THIS DRAWING MAY BE PREPARED IN COLOUR AND MAY BE INCOMPLETE IF COPIED

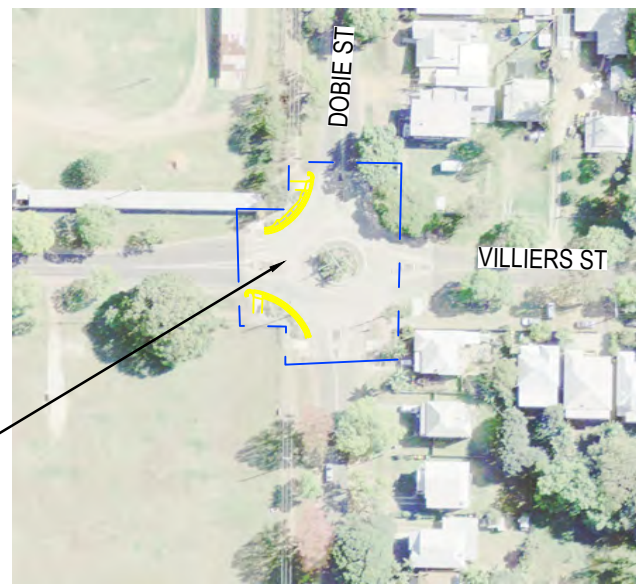
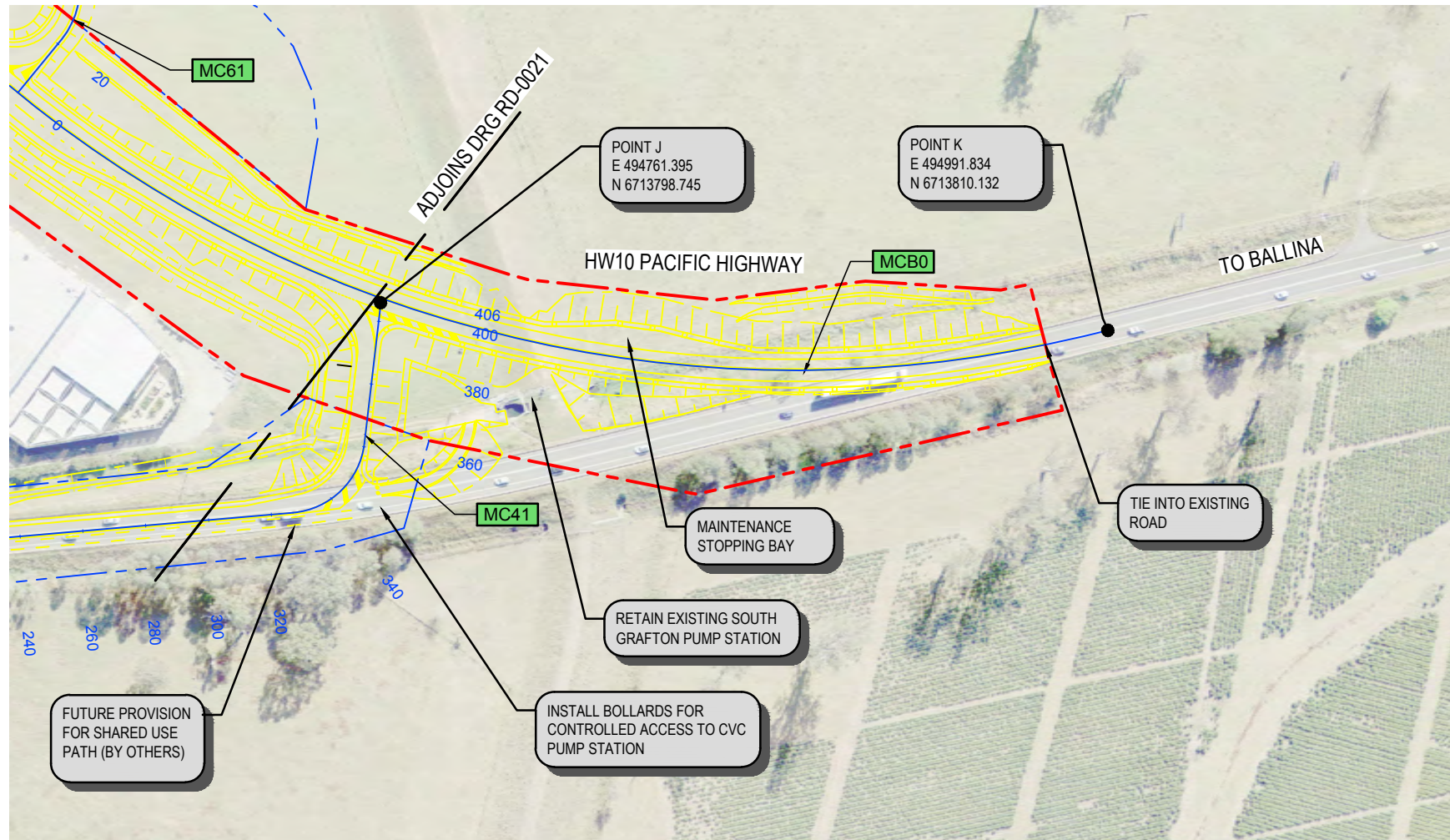
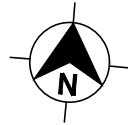
DRAWING FILE LOCATION / NAME C:\pw_work\GRAFTON\EXPORTS\RD\RD-0023.dwg			DESIGN LOT CODE RD-0023			DESIGN MODEL FILE(S) USED FOR DOCUMENTATION OF THIS DRAWING RD-0023.dwg			PLOT DATE / TIME 20/04/2017 1:36:30 PM			PLOT BY Scarlett McNally			CLIENT CLARENCE VALLEY LGA MR83 - B91 SUMMERLAND WAY ADDITIONAL CROSSING OF THE CLARENCE RIVER ROAD ALIGNMENT AND DETAILS GENERAL ARRANGEMENT PLAN			A3
QR CODE SCAN TO CHECK DOCUMENT VER.			EXTERNAL REFERENCE FILES			REV A			DATE 20/04/2017			AMENDMENT / REVISION DESCRIPTION ISSUED FOR CONSTRUCTION			RMS REGISTRATION No. DS2016/001497			PART
0			15			30			45			60			75			ISSUE
0			10			20			30			40			50			SHEET No. RD-0023
0			5			10			15			20			25			ISSUE A
0			5			10			15			20			25			© Roads and Maritime Services



TITLE	NAME	DATE
DRAWN	M.AHMAD	20/04/2017
DRG CHECK	S.McNALLY	20/04/2017
DESIGN	J.MITCHELL	20/04/2017
DESIGN CHECK	N.MOHAMMED	20/04/2017
DESIGN MNGR	A.SABA	20/04/2017
PROJECT MNGR	K.O'NEILL	20/04/2017



ISSUE STATUS CONSTRUCTION	EDMS No. FA1533178	SHEET No. RD-0023	ISSUE A
------------------------------	-----------------------	----------------------	------------



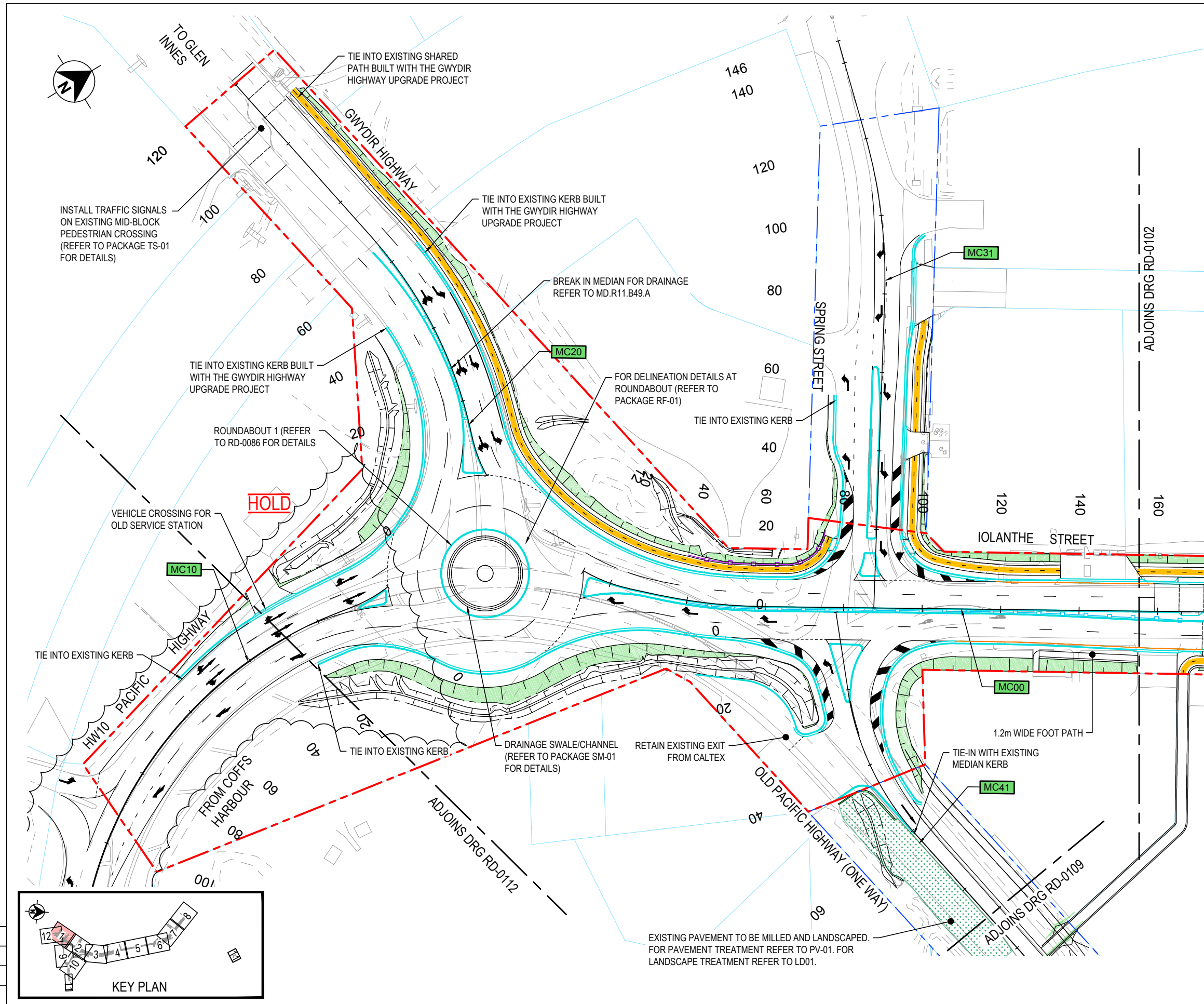
- NOTES:
- FOR GENERAL NOTES REFER TO RD-0005.
 - POINT NUMBERS WITH COORDINATES REFER TO FIGURE 9.1 OF THE SWTC APPENDIX 9.

ACCEPTED FOR CONSTRUCTION

THIS DRAWING MAY BE PREPARED IN COLOUR AND MAY BE INCOMPLETE IF COPIED

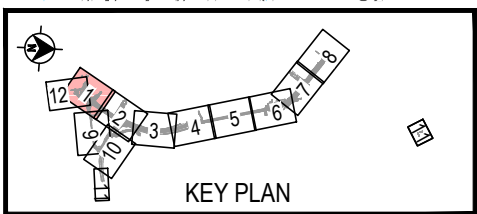
DRAWING FILE LOCATION / NAME C:\pw_work\GRAFTON\EXPORTS\RD-0024.dwg				DESIGN LOT CODE RD-0024		DESIGN MODEL FILE(S) USED FOR DOCUMENTATION OF THIS DRAWING RD-0024.dwg				PLOT DATE / TIME 20/04/2017 1:36:40 PM		PLOT BY Scarlett McNally		CLIENT CLARENCE VALLEY LGA MR83 - B91 SUMMERLAND WAY		SHEET 4 OF 4					
QR CODE 				EXTERNAL REFERENCE FILES		REV A		DATE 20/04/2017		AMENDMENT / REVISION DESCRIPTION ISSUED FOR CONSTRUCTION				WVR No.		APPROVAL		SCALE(S) ON A3 SIZE DRAWING			
										DRAWINGS / DESIGN PREPARED BY				CONTRACTOR Fulton Hogan		DESIGNER aurecon www.aurecongroup.com		TITLE			
														DRAWN M.AHMAD		DATE 20/04/2017		DRG CHECK S.MCNALLY		DATE 20/04/2017	
										PROJECT MNGR K.O'NEILL				RMS REGISTRATION No.		EDMS No.		SHEET No.		ISSUE	
														DS2016/001497		FA1533178		RD-0024		A	

THIS DRAWING MAY BE PREPARED IN COLOUR AND MAY BE INCOMPLETE IF COPIED



LEGEND	
	PROJECT BOUNDARY
	LOCAL ROAD WORKS AREA
	CADASTRAL
	SURVEY
	ROAD CONTROL LINE
	CONTROL LINE LABEL
	NOISE WALL
	1200 HIGH TYPE 1 MEDIAN FENCE
	1400 HIGH MONOWILLS TUBULAR HAND RAIL (PEDESTRIAN FENCE)
	STEEL WIRE ROPE BARRIER (4 WIRES FLEXFENCE TL4 OR APPROVED EQUIVALENT)
	STEEL WIRE ROPE ANCHOR BLOCK
	820 HIGH TYPE F BARRIER SINGLE SIDED
	1300 HIGH BRIDGE PARAPET BARRIER
	1400 HIGH BARRIER (SHARED PATH BARRIER)
	W - BEAM SAFETY BARRIER
	KERBS AND GUTTERS
	KERB AND BARRIER TRANSITIONS
	PRAM RAMP
	VEHICLE LAYBACK
	RAIN GARDEN / LANDSCAPE WITH SLOTTED SM KERB
	CUT BATTER
	FILL BATTER
	SHARED USER PATH
	BRIDGE PIER

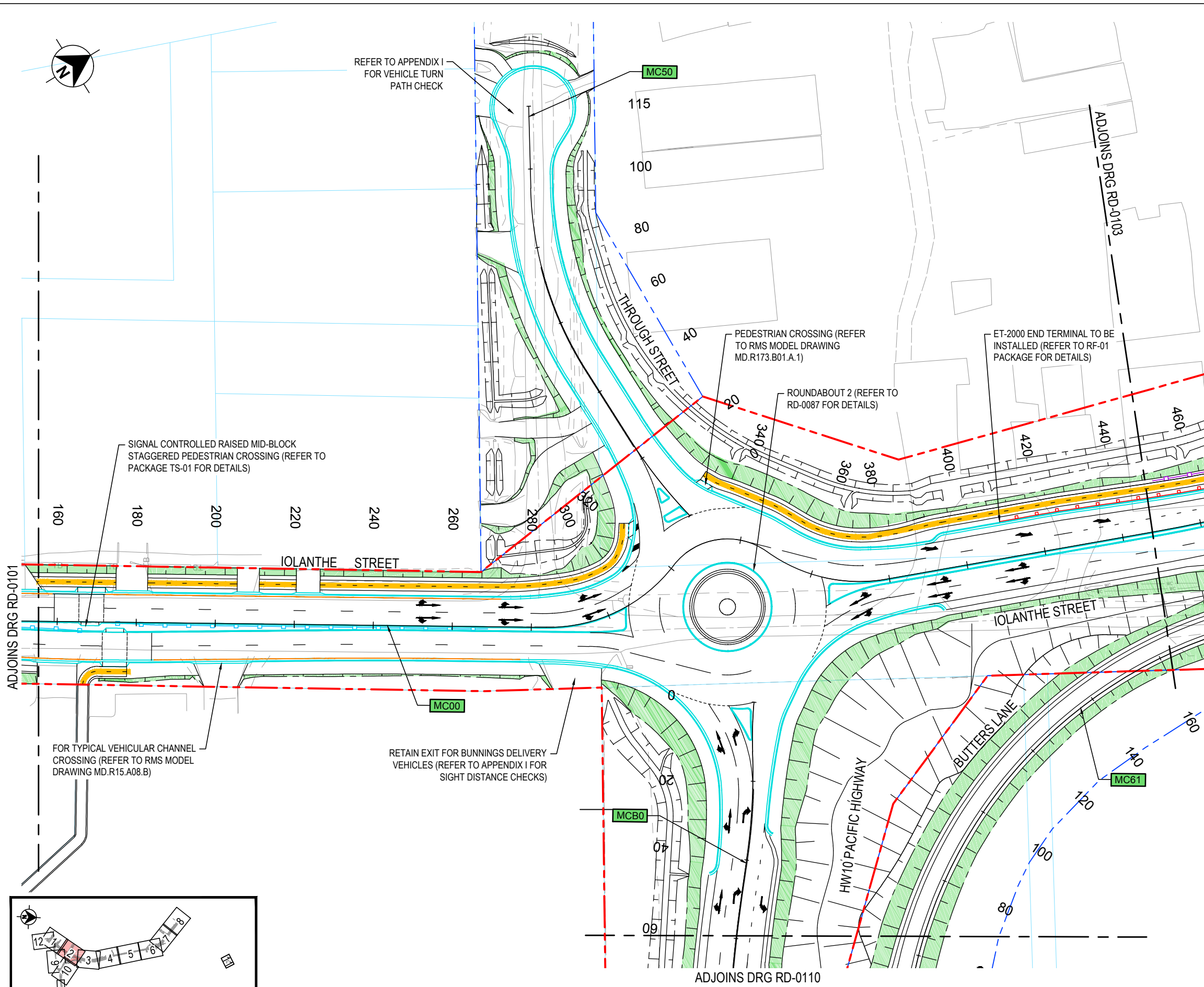
NOTE
1. FOR GENERAL NOTES REFER TO RD-0005.



ACCEPTED FOR CONSTRUCTION

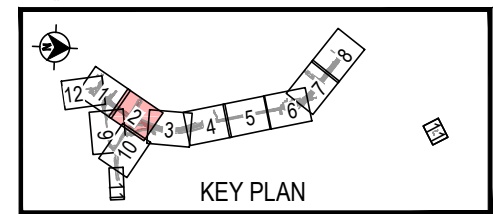
DRAWING FILE LOCATION / NAME C:\pw_work\GRAFTON\EXPORTS\RD-0101.dwg		DESIGN LOT CODE RD-0101.dwg	DESIGN MODEL FILE(S) USED FOR DOCUMENTATION OF THIS DRAWING RD-0101.dwg	PLOT DATE / TIME 20/04/2017 1:39:09 PM	PLOT BY Scarlett McNally	CLIENT CLARENCE VALLEY LGA MR83 - B91 SUMMERLAND WAY ADDITIONAL CROSSING OF THE CLARENCE RIVER ROAD ALIGNMENT AND DETAILS DETAILED ROAD PLAN	A3
QR CODE	SCAN TO CHECK DOCUMENT VER.	EXTERNAL REFERENCE FILES	REV A	DATE 20/04/2017	AMENDMENT / REVISION DESCRIPTION ISSUED FOR CONSTRUCTION	WVR No.	APPROVAL
SCALE 1:1000m		DRAWINGS / DESIGN PREPARED BY CONTRACTOR Fulton Hogan DESIGNER aurecon www.aurecongroup.com		TITLE M.AHMAD	NAME S.McNALLY	DATE 20/04/2017	
CO-ORDINATE SYSTEM MGA ZONE 56		HEIGHT DATUM AHD		DESIGN J.MITCHELL	DESIGN CHECK N.MOHAMMED	DATE 20/04/2017	
				DESIGN MNGR A.SABA	PROJECT MNGR K.O'NEILL	DATE 20/04/2017	
RMS REGISTRATION No. DS2016/001497						PART	
ISSUE STATUS CONSTRUCTION						EDMS No. FA1533178	SHEET No. RD-0101
						ISSUE A	

THIS DRAWING MAY BE PREPARED IN COLOUR AND MAY BE INCOMPLETE IF COPIED



LEGEND	
	PROJECT BOUNDARY
	LOCAL ROAD WORKS AREA
	CADASTRAL
	SURVEY
	ROAD CONTROL LINE
	CONTROL LINE LABEL
	NOISE WALL
	1200 HIGH TYPE 1 MEDIAN FENCE
	1400 HIGH MONOWILLS TUBULAR HAND RAIL (PEDESTRIAN FENCE)
	STEEL WIRE ROPE BARRIER (4 WIRES FLEXFENCE TL4 OR APPROVED EQUIVALENT)
	STEEL WIRE ROPE ANCHOR BLOCK
	820 HIGH TYPE F BARRIER SINGLE SIDED
	1300 HIGH BRIDGE PARAPET BARRIER
	1400 HIGH BARRIER (SHARED PATH BARRIER)
	W - BEAM SAFETY BARRIER
	KERBS AND GUTTERS
	KERB AND BARRIER TRANSITIONS
	PRAM RAMP
	VEHICLE LAYBACK
	RAIN GARDEN / LANDSCAPE WITH SLOTTED SM KERB
	CUT BATTER
	FILL BATTER
	SHARED USER PATH
	BRIDGE PIER

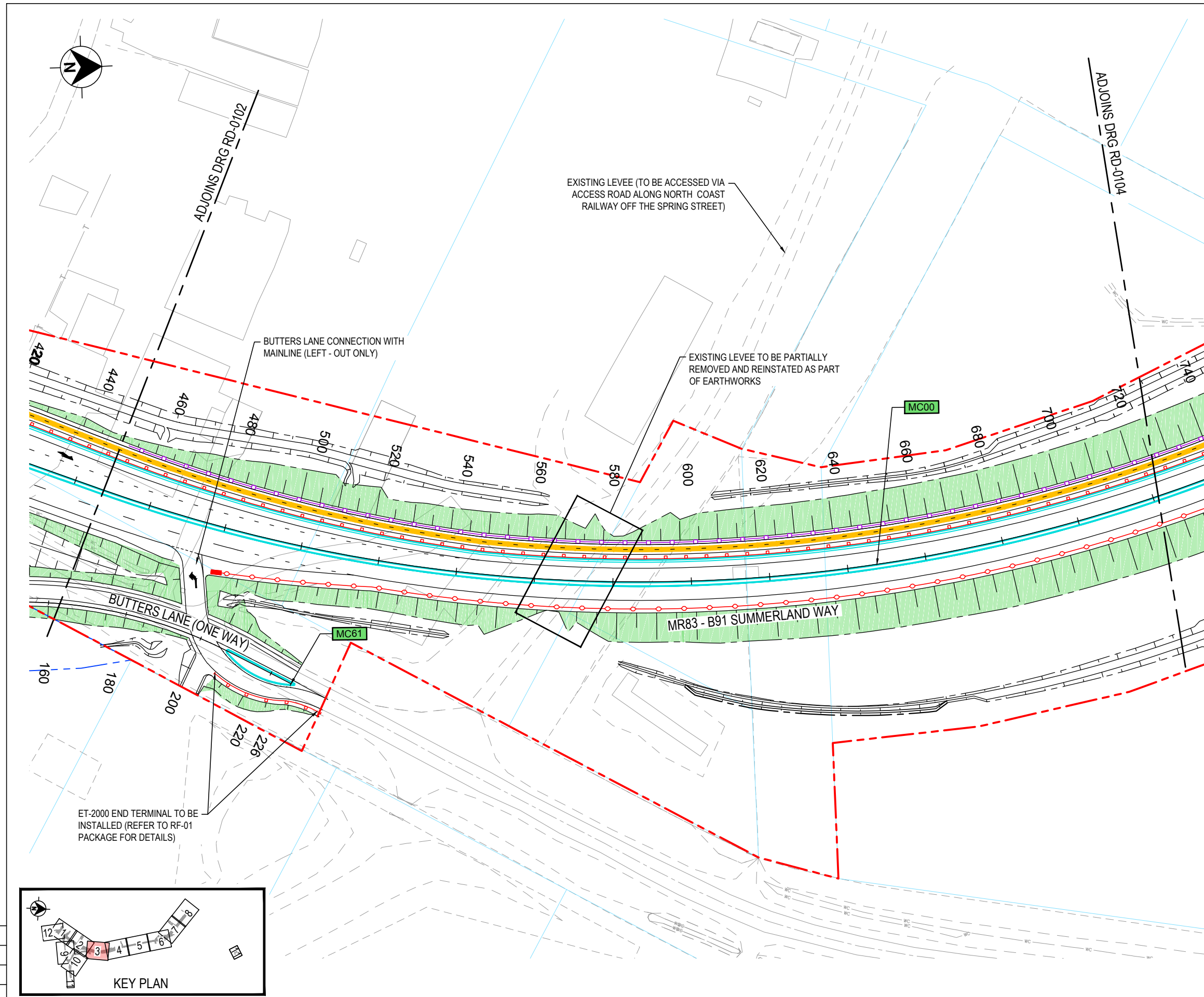
NOTE
1. FOR GENERAL NOTES REFER TO RD-0005.



ACCEPTED FOR CONSTRUCTION

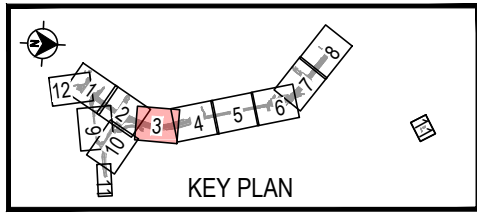
DRAWING FILE LOCATION / NAME C:\pw_work\GRAFTON\EXPORTS\RD-0102.dwg		DESIGN LOT CODE RD-0102.dwg		DESIGN MODEL FILE(S) USED FOR DOCUMENTATION OF THIS DRAWING RD-0102.dwg		PLOT DATE / TIME 20/04/2017 1:39:20 PM		PLOT BY Scarlett McNally		CLIENT CLARENCE VALLEY LGA MR83 - B91 SUMMERLAND WAY ADDITIONAL CROSSING OF THE CLARENCE RIVER ROAD ALIGNMENT AND DETAILS DETAILED ROAD PLAN		A3
QR CODE 		REV A		DATE 20/04/2017		AMENDMENT / REVISION DESCRIPTION ISSUED FOR CONSTRUCTION		WVR No.		APPROVAL		RMS REGISTRATION No. DS2016/001497
SCALE 1:1000m 		CONTRACTOR Fulton Hogan		DESIGNER aurecon www.aurecongroup.com		DRAWINGS / DESIGN PREPARED BY		TITLE		NAME		DATE
CO-ORDINATE SYSTEM MGA ZONE 56		HEIGHT DATUM AHD		DRAWN M.AHMAD		DRG CHECK S.MCNALLY		DESIGN J.MITCHELL		DESIGN CHECK N.MOHAMMED		20/04/2017
DESIGN MNGR A.SABA		PROJECT MNGR K.O'NEILL		20/04/2017		20/04/2017		20/04/2017		20/04/2017		SHEET No. RD-0102
ISSUE STATUS CONSTRUCTION		EDMS No. FA1533178		SHEET No. RD-0102		ISSUE A		PART		SHEET 2 OF 12		ISSUE

THIS DRAWING MAY BE PREPARED IN COLOUR AND MAY BE INCOMPLETE IF COPIED



LEGEND	
	PROJECT BOUNDARY
	LOCAL ROAD WORKS AREA
	CADASTRAL
	SURVEY
	ROAD CONTROL LINE
	CONTROL LINE LABEL
	NOISE WALL
	1200 HIGH TYPE 1 MEDIAN FENCE
	1400 HIGH MONOWILLS TUBULAR HAND RAIL (PEDESTRIAN FENCE)
	STEEL WIRE ROPE BARRIER (4 WIRES FLEXFENCE TL4 OR APPROVED EQUIVALENT)
	STEEL WIRE ROPE ANCHOR BLOCK
	820 HIGH TYPE F BARRIER SINGLE SIDED
	1300 HIGH BRIDGE PARAPET BARRIER
	1400 HIGH BARRIER (SHARED PATH BARRIER)
	W - BEAM SAFETY BARRIER
	KERBS AND GUTTERS
	KERB AND BARRIER TRANSITIONS
	PRAM RAMP
	VEHICLE LAYBACK
	RAIN GARDEN / LANDSCAPE WITH SLOTTED SM KERB
	CUT BATTER
	FILL BATTER
	SHARED USER PATH
	BRIDGE PIER

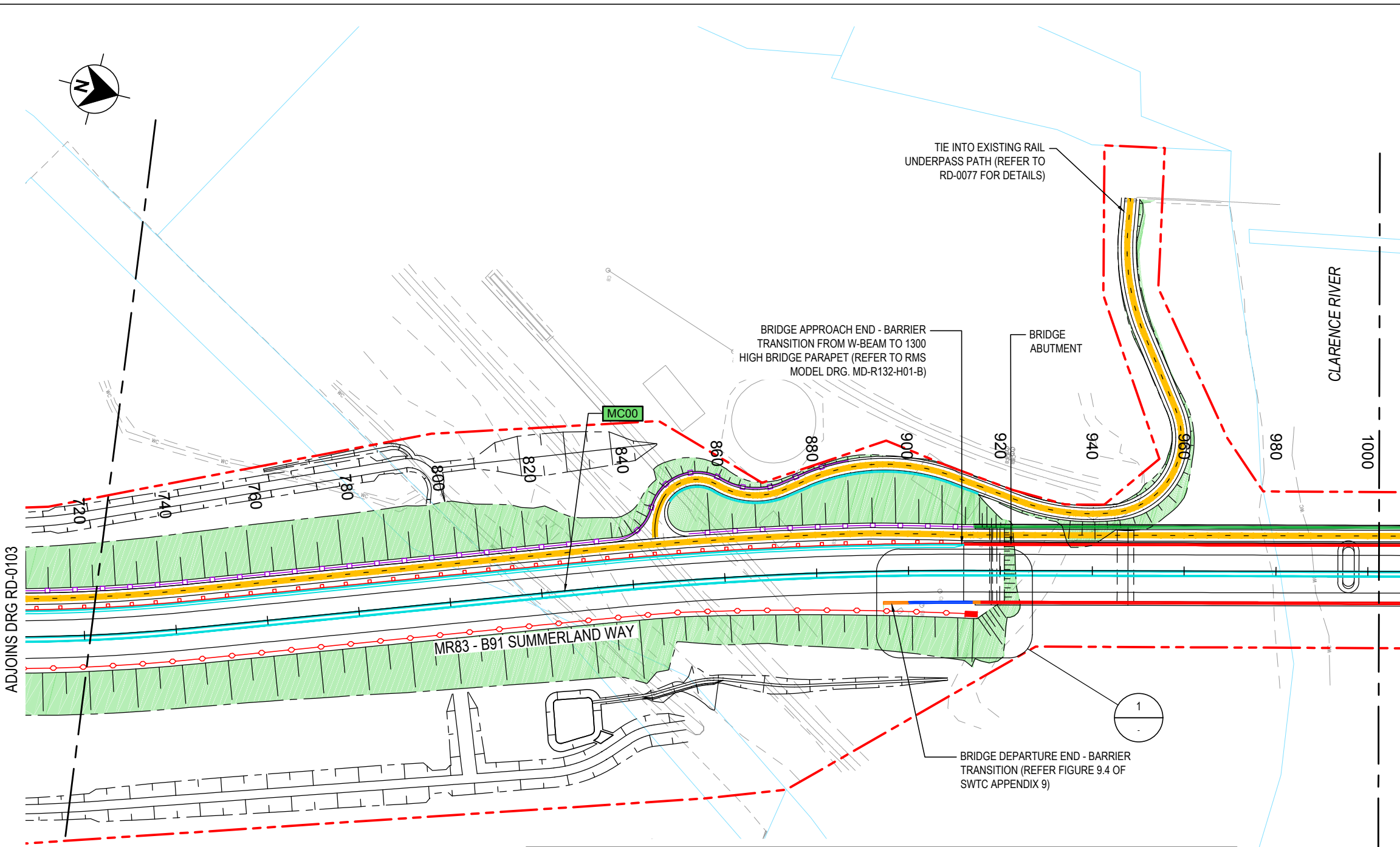
NOTE
1. FOR GENERAL NOTES REFER TO RD-0005.



ACCEPTED FOR CONSTRUCTION

DRAWING FILE LOCATION / NAME C:\pw_work\GRAFTON\EXPORTS\RD\RD-0103.dwg		DESIGN LOT CODE		DESIGN MODEL FILE(S) USED FOR DOCUMENTATION OF THIS DRAWING RD-0103.dwg		PLOT DATE / TIME 20/04/2017 1:39:32 PM		PLOT BY Scarlett McNally		CLIENT CLARENCE VALLEY LGA MR83 - B91 SUMMERLAND WAY ADDITIONAL CROSSING OF THE CLARENCE RIVER ROAD ALIGNMENT AND DETAILS DETAILED ROAD PLAN		A3
QR CODE 		REV A		DATE 20/04/2017		AMENDMENT / REVISION DESCRIPTION ISSUED FOR CONSTRUCTION		WVR No.		APPROVAL		RMS REGISTRATION No. DS2016/001497
SCALE 1:1000m 		CO-ORDINATE SYSTEM MGA ZONE 56		HEIGHT DATUM AHD		CONTRACTOR 		DESIGNER 		NSW GOVERNMENT 		ISSUE STATUS CONSTRUCTION
DRAWINGS / DESIGN PREPARED BY		TITLE		NAME		DATE		SHEET No. RD-0103		ISSUE A		
DRAWN M.AHMAD		DRG CHECK S.McNALLY		DESIGN J.MITCHELL		DESIGN CHECK N.MOHAMMED		DESIGN MNGR A.SABA		PROJECT MNGR K.O'NEILL		EDMS No. FA1533178
20/04/2017		20/04/2017		20/04/2017		20/04/2017		20/04/2017		20/04/2017		PART
© Roads and Maritime Services										SHEET 3 OF 12		PART

THIS DRAWING MAY BE PREPARED IN COLOUR AND MAY BE INCOMPLETE IF COPIED



- LEGEND**
- PROJECT BOUNDARY
 - LOCAL ROAD WORKS AREA
 - CADASTRAL
 - SURVEY
 - ROAD CONTROL LINE
 - MCXX CONTROL LINE LABEL
 - NOISE WALL
 - 1200 HIGH TYPE 1 MEDIAN FENCE
 - 1400 HIGH MONOWILLS TUBULAR HAND RAIL (PEDESTRIAN FENCE)
 - STEEL WIRE ROPE BARRIER (4 WIRES FLEXFENCE TL4 OR APPROVED EQUIVALENT)
 - STEEL WIRE ROPE ANCHOR BLOCK
 - 820 HIGH TYPE F BARRIER SINGLE SIDED
 - 1300 HIGH BRIDGE PARAPET BARRIER
 - 1400 HIGH BARRIER (SHARED PATH BARRIER)
 - W - BEAM SAFETY BARRIER
 - KERBS AND GUTTERS
 - KERB AND BARRIER TRANSITIONS
 - PRAM RAMP
 - VEHICLE LAYBACK
 - RAIN GARDEN / LANDSCAPE WITH SLOTTED SM KERB
 - CUT BATTER
 - FILL BATTER
 - SHARED USER PATH
 - BRIDGE PIER

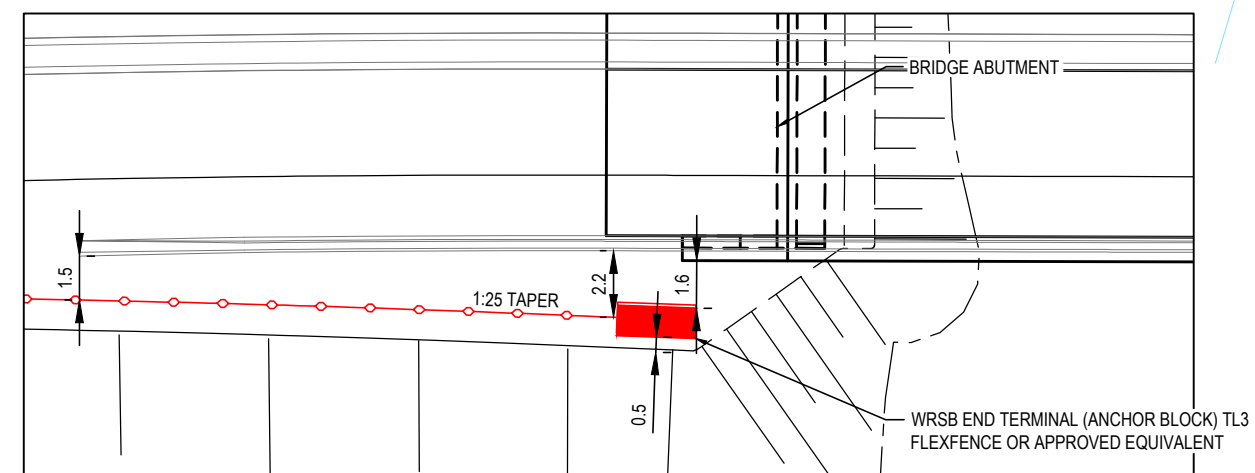
NOTE
1. FOR GENERAL NOTES REFER TO RD-0005.

ADJOINS DRG RD-0103

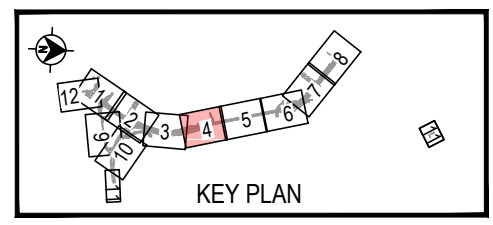
ADJOINS DRG RD-0105

CLARENCE RIVER

CLARENCE RIVER

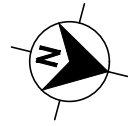


DETAIL 1
1:500

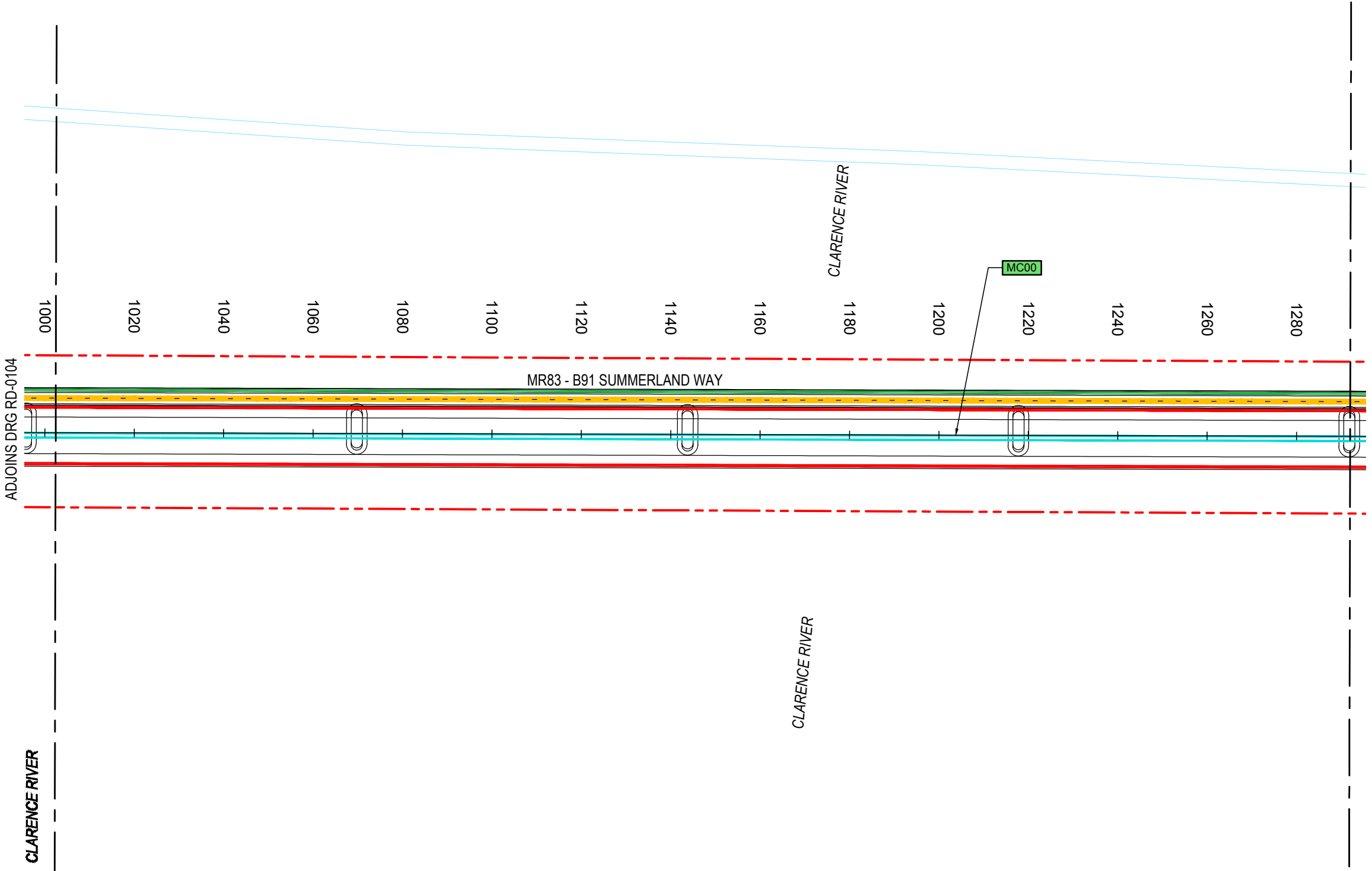


ACCEPTED FOR CONSTRUCTION

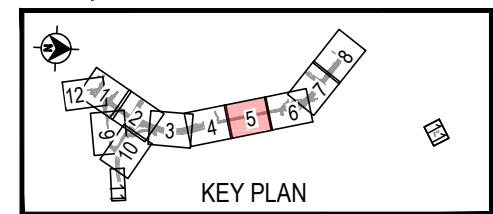
DRAWING FILE LOCATION / NAME C:\pw_work\GRAFTON\EXPORTS\RD\RD-0104.dwg			DESIGN LOT CODE RD-0104.dwg		DESIGN MODEL FILE(S) USED FOR DOCUMENTATION OF THIS DRAWING RD-0104.dwg		PLOT DATE / TIME 20/04/2017 1:39:48 PM		PLOT BY Scarlett McNally		CLIENT CLARENCE VALLEY LGA MR83 - B91 SUMMERLAND WAY ADDITIONAL CROSSING OF THE CLARENCE RIVER ROAD ALIGNMENT AND DETAILS DETAILED ROAD PLAN		A3
QR CODE 			WVR No.		APPROVAL		DRAWINGS / DESIGN PREPARED BY		CONTRACTOR 		NSW GOVERNMENT 		RMS REGISTRATION No. DS2016/001497
REV A DATE 20/04/2017 AMENDMENT / REVISION DESCRIPTION ISSUED FOR CONSTRUCTION			SCALE ON A3 SIZE DRAWING		CONTRACTOR 		DRAWN M.AHMAD 20/04/2017		DRG CHECK S.MCNALLY 20/04/2017		DESIGN J.MITCHELL 20/04/2017		ISSUE STATUS CONSTRUCTION
CO-ORDINATE SYSTEM MGA ZONE 56			HEIGHT DATUM AHD		DESIGN CHECK N.MOHAMMED 20/04/2017		DESIGN MNGR A.SABA 20/04/2017		PROJECT MNGR K.O'NEILL 20/04/2017		EDMS No. FA1533178 SHEET No. RD-0104 ISSUE A		



- LEGEND**
- PROJECT BOUNDARY
 - LOCAL ROAD WORKS AREA
 - CADASTRAL
 - SURVEY
 - ROAD CONTROL LINE
 - MCXX CONTROL LINE LABEL
 - NOISE WALL
 - 1200 HIGH TYPE 1 MEDIAN FENCE
 - 1400 HIGH MONOWILLS TUBULAR HAND RAIL (PEDESTRIAN FENCE)
 - STEEL WIRE ROPE BARRIER (4 WIRES FLEXFENCE TL4 OR APPROVED EQUIVALENT)
 - STEEL WIRE ROPE ANCHOR BLOCK
 - 820 HIGH TYPE F BARRIER SINGLE SIDED
 - 1300 HIGH BRIDGE PARAPET BARRIER
 - 1400 HIGH BARRIER (SHARED PATH BARRIER)
 - W - BEAM SAFETY BARRIER
 - KERBS AND GUTTERS
 - KERB AND BARRIER TRANSITIONS
 - PRISM RAMP
 - VEHICLE LAYBACK
 - RAIN GARDEN / LANDSCAPE WITH SLOTTED SM KERB
 - CUT BATTER
 - FILL BATTER
 - SHARED USER PATH
 - BRIDGE PIER



NOTE
1. FOR GENERAL NOTES REFER TO RD-0005.



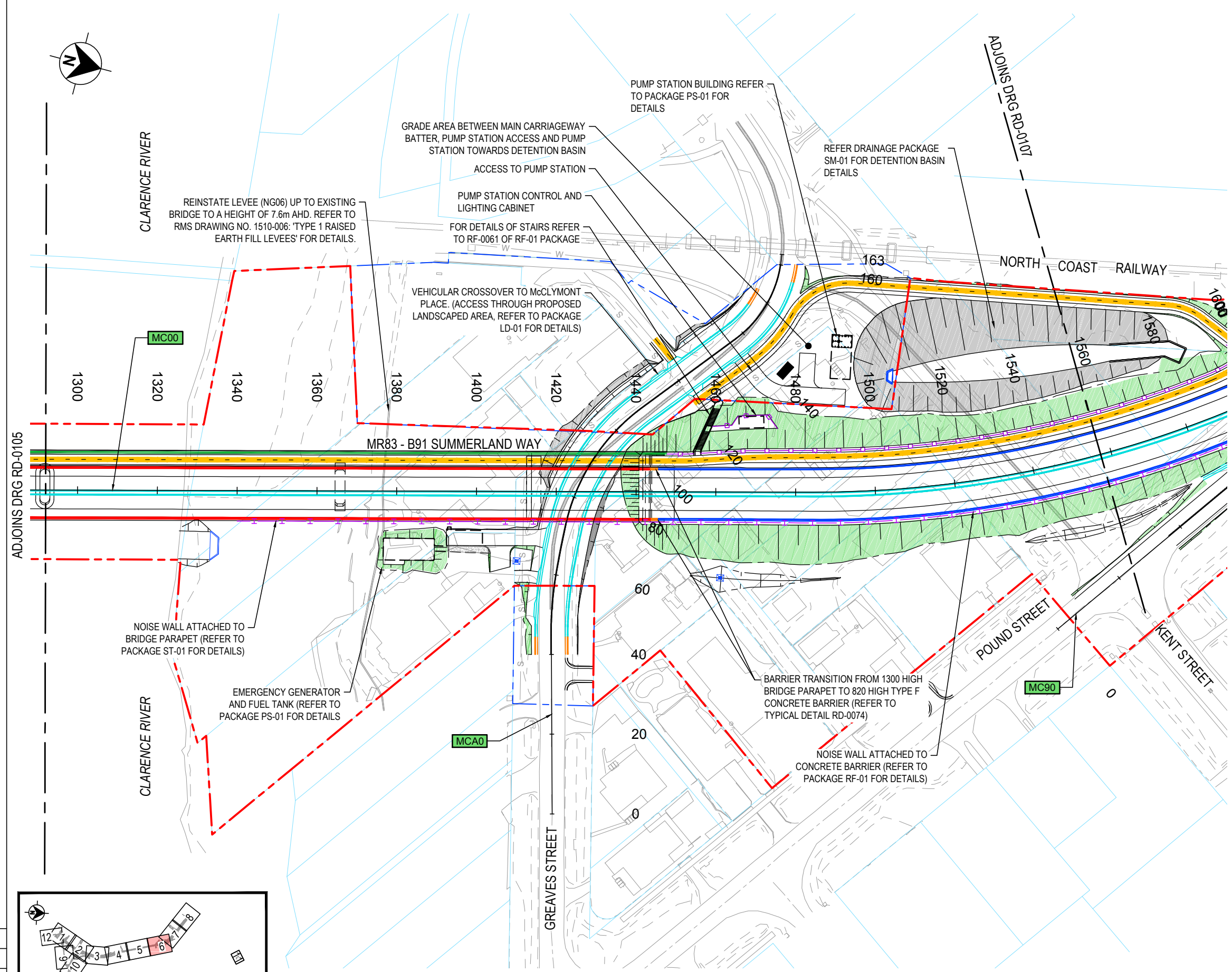
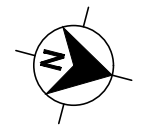
ACCEPTED FOR CONSTRUCTION

THIS DRAWING MAY BE PREPARED IN COLOUR AND MAY BE INCOMPLETE IF COPIED FROM A 150mm ON A3 SIZE ORIGINAL

DRAWING FILE LOCATION / NAME C:\pw_work\GRAFTON\EXPORTS\RD\RD-0105.dwg		DESIGN LOT CODE	DESIGN MODEL FILE(S) USED FOR DOCUMENTATION OF THIS DRAWING RD-0105.dwg		PLOT DATE / TIME 20/04/2017 1:39:59 PM	PLOT BY Scarlett McNally	CLIENT	CLARENCE VALLEY LGA MR83 - B91 SUMMERLAND WAY ADDITIONAL CROSSING OF THE CLARENCE RIVER ROAD ALIGNMENT AND DETAILS DETAILED ROAD PLAN	A3
QR CODE	SCAN TO CHECK DOCUMENT VER.	EXTERNAL REFERENCE FILES	REV	DATE	AMENDMENT / REVISION DESCRIPTION	WVR No.	APPROVAL	SCALES ON A3 SIZE DRAWING	DRAWINGS / DESIGN PREPARED BY
			A	20/04/2017	ISSUED FOR CONSTRUCTION			 SCALE 1:1000m	CONTRACTOR DESIGNER www.aurecongroup.com
								TITLE DRAWN DRG CHECK DESIGN DESIGN CHECK DESIGN MNGR PROJECT MNGR	NAME M.AHMAD S.McNALLY J.MITCHELL N.MOHAMMED A.SABA K.O'NEILL
									RMS REGISTRATION No. DS2016/001497
								ISSUE STATUS CONSTRUCTION	EDMS No. FA1533178
								SHEET No. RD-0105	ISSUE A

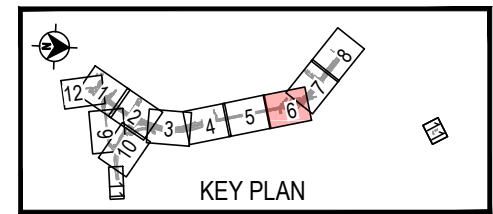
THIS DRAWING MAY BE PREPARED IN COLOUR AND MAY BE INCOMPLETE IF COPIED

50mm ON A3 SIZE ORIGINAL



LEGEND	
	PROJECT BOUNDARY
	LOCAL ROAD WORKS AREA
	CADASTRAL
	SURVEY
	ROAD CONTROL LINE
	CONTROL LINE LABEL
	NOISE WALL
	1200 HIGH TYPE 1 MEDIAN FENCE
	1400 HIGH MONOWILLS TUBULAR HAND RAIL (PEDESTRIAN FENCE)
	STEEL WIRE ROPE BARRIER (4 WIRES FLEXFENCE TL4 OR APPROVED EQUIVALENT)
	STEEL WIRE ROPE ANCHOR BLOCK
	820 HIGH TYPE F BARRIER SINGLE SIDED
	1300 HIGH BRIDGE PARAPET BARRIER
	1400 HIGH BARRIER (SHARED PATH BARRIER)
	W - BEAM SAFETY BARRIER
	KERBS AND GUTTERS
	KERB AND BARRIER TRANSITIONS
	PRAM RAMP
	VEHICLE LAYBACK
	RAIN GARDEN / LANDSCAPE WITH SLOTTED SM KERB
	CUT BATTER
	FILL BATTER
	SHARED USER PATH
	BRIDGE PIER

NOTE
1. FOR GENERAL NOTES REFER TO RD-0005.

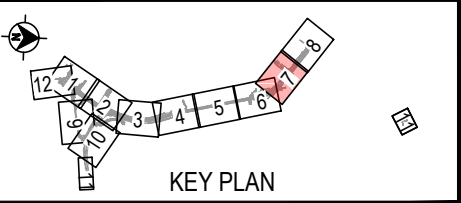
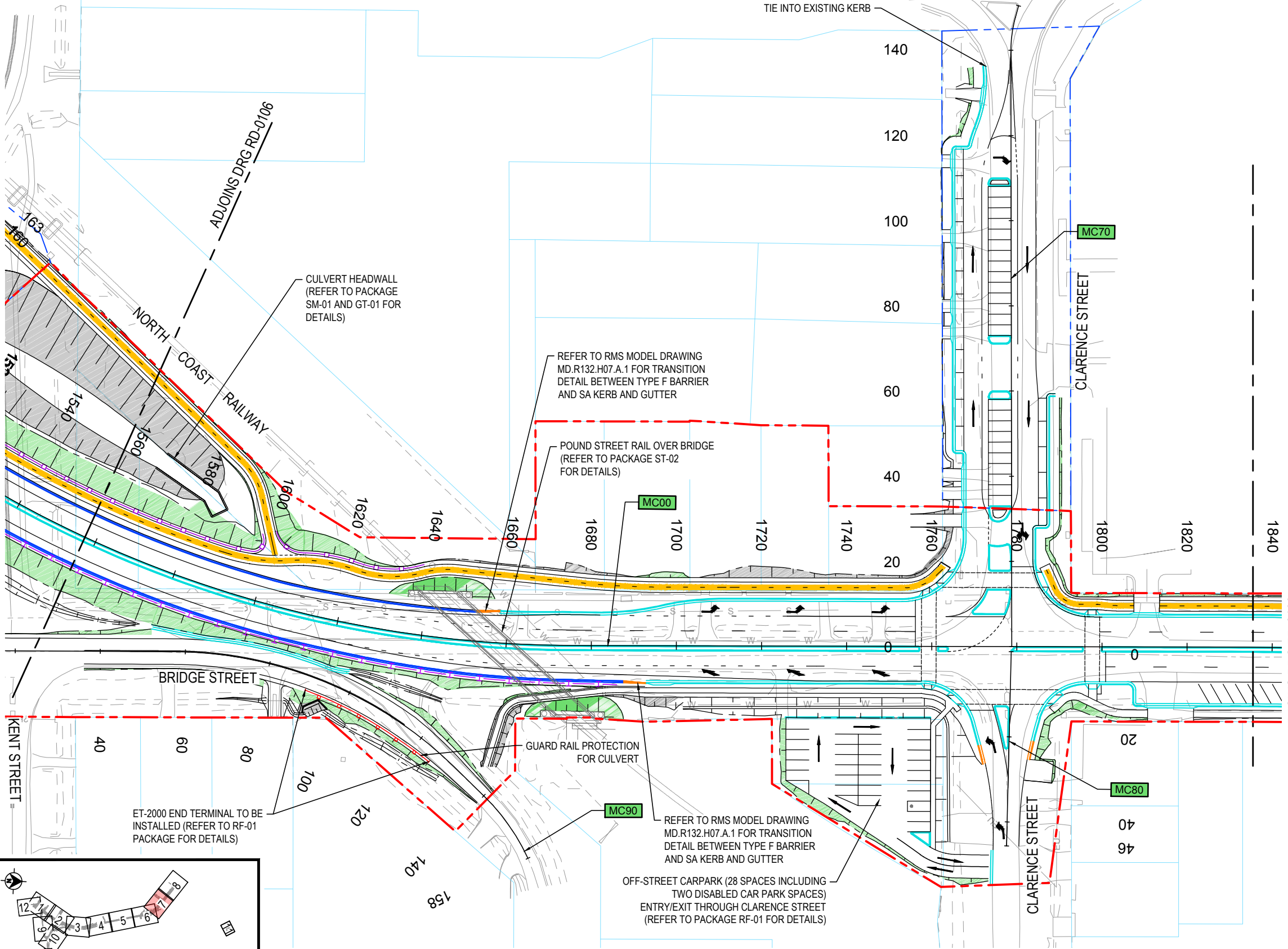


ACCEPTED FOR CONSTRUCTION

DRAWING FILE LOCATION / NAME C:\pw_work\GRAFTON\EXPORTS\RD\RD-0106.dwg			DESIGN LOT CODE RD-0106.dwg	DESIGN MODEL FILE(S) USED FOR DOCUMENTATION OF THIS DRAWING RD-0106.dwg	PLOT DATE / TIME 20/04/2017 1:40:10 PM	PLOT BY Scarlett McNally	CLIENT CLARENCE VALLEY LGA MR83 - B91 SUMMERLAND WAY ADDITIONAL CROSSING OF THE CLARENCE RIVER ROAD ALIGNMENT AND DETAILS DETAILED ROAD PLAN	A3																					
QR CODE	SCAN TO CHECK DOCUMENT VER.	EXTERNAL REFERENCE FILES	REV A	DATE 20/04/2017	AMENDMENT / REVISION DESCRIPTION ISSUED FOR CONSTRUCTION	WVR No.	APPROVAL	SCALES ON A3 SIZE DRAWING 0 10 20 30 40 SCALE 1:1000m																					
DRAWINGS / DESIGN PREPARED BY CONTRACTOR Fulton Hogan DESIGNER aurecon www.aurecongroup.com			CO-ORDINATE SYSTEM MGA ZONE 56		HEIGHT DATUM AHD		<table border="1" style="width: 100%; border-collapse: collapse;"> <thead> <tr> <th>TITLE</th> <th>NAME</th> <th>DATE</th> </tr> </thead> <tbody> <tr> <td>DRAWN</td> <td>M.AHMAD</td> <td>20/04/2017</td> </tr> <tr> <td>DRG CHECK</td> <td>S.McNALLY</td> <td>20/04/2017</td> </tr> <tr> <td>DESIGN</td> <td>J.MITCHELL</td> <td>20/04/2017</td> </tr> <tr> <td>DESIGN CHECK</td> <td>N.MOHAMMED</td> <td>20/04/2017</td> </tr> <tr> <td>DESIGN MNGR</td> <td>A.SABA</td> <td>20/04/2017</td> </tr> <tr> <td>PROJECT MNGR</td> <td>K.O'NEILL</td> <td>20/04/2017</td> </tr> </tbody> </table>		TITLE	NAME	DATE	DRAWN	M.AHMAD	20/04/2017	DRG CHECK	S.McNALLY	20/04/2017	DESIGN	J.MITCHELL	20/04/2017	DESIGN CHECK	N.MOHAMMED	20/04/2017	DESIGN MNGR	A.SABA	20/04/2017	PROJECT MNGR	K.O'NEILL	20/04/2017
TITLE	NAME	DATE																											
DRAWN	M.AHMAD	20/04/2017																											
DRG CHECK	S.McNALLY	20/04/2017																											
DESIGN	J.MITCHELL	20/04/2017																											
DESIGN CHECK	N.MOHAMMED	20/04/2017																											
DESIGN MNGR	A.SABA	20/04/2017																											
PROJECT MNGR	K.O'NEILL	20/04/2017																											
RMS REGISTRATION No. DS2016/001497							PART																						
ISSUE STATUS CONSTRUCTION			EDMS No. FA1533178		SHEET No. RD-0106		ISSUE A																						
© Roads and Maritime Services																													

THIS DRAWING MAY BE PREPARED IN COLOUR AND MAY BE INCOMPLETE IF COPIED

150mm ON A3 SIZE ORIGINAL



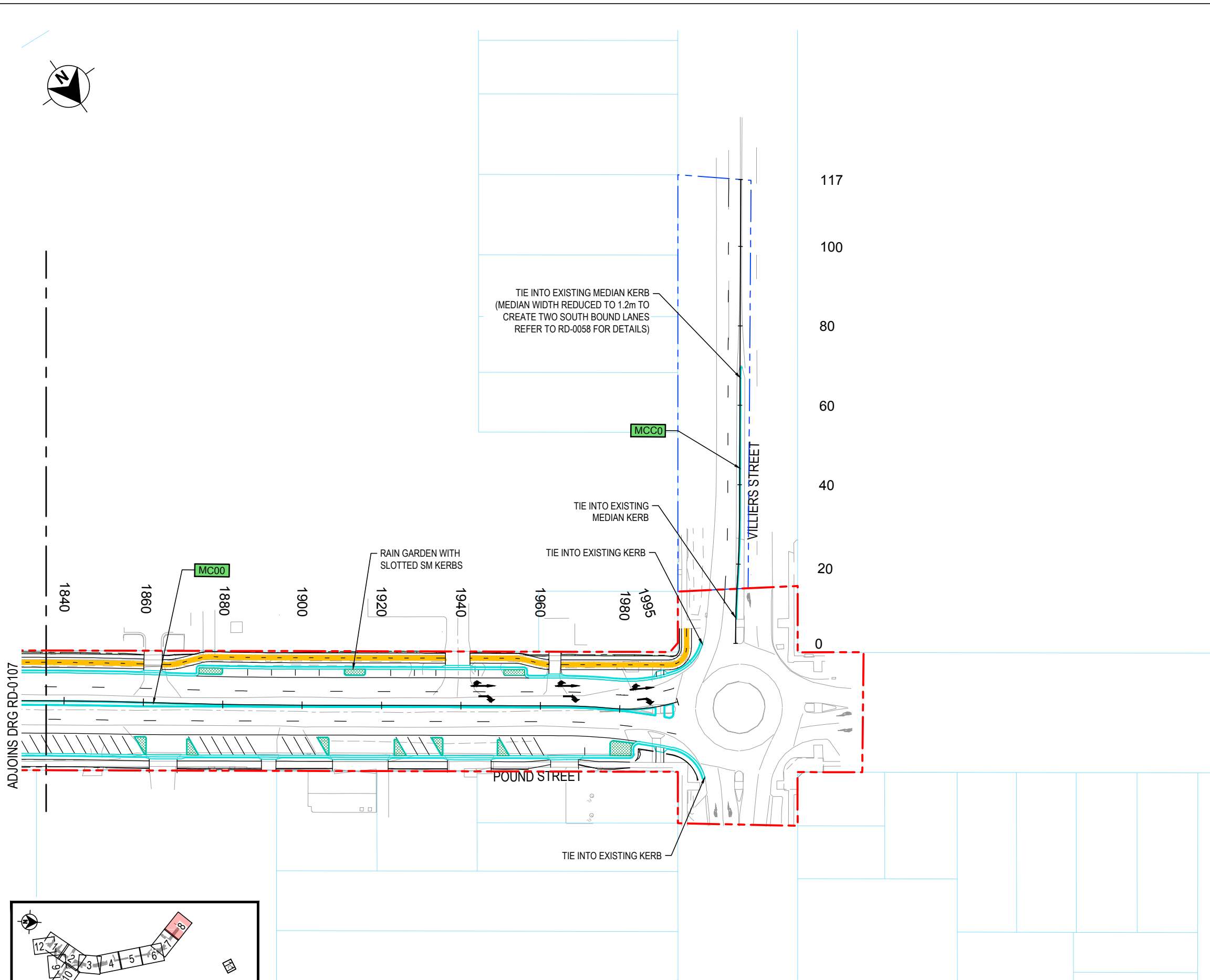
LEGEND	
	PROJECT BOUNDARY
	LOCAL ROAD WORKS AREA
	CADASTRAL
	SURVEY
	ROAD CONTROL LINE
	CONTROL LINE LABEL
	NOISE WALL
	1200 HIGH TYPE 1 MEDIAN FENCE
	1400 HIGH MONOWILLS TUBULAR HAND RAIL (PEDESTRIAN FENCE)
	STEEL WIRE ROPE BARRIER (4 WIRES FLEXFENCE TL4 OR APPROVED EQUIVALENT)
	STEEL WIRE ROPE ANCHOR BLOCK
	820 HIGH TYPE F BARRIER SINGLE SIDED
	1300 HIGH BRIDGE PARAPET BARRIER
	1400 HIGH BARRIER (SHARED PATH BARRIER)
	W - BEAM SAFETY BARRIER
	KERBS AND GUTTERS
	KERB AND BARRIER TRANSITIONS
	PRAM RAMP
	VEHICLE LAYBACK
	RAIN GARDEN / LANDSCAPE WITH SLOTTED SM KERB
	CUT BATTER
	FILL BATTER
	SHARED USER PATH
	BRIDGE PIER

NOTE
1. FOR GENERAL NOTES REFER TO RD-0005.

ACCEPTED FOR CONSTRUCTION

DRAWING FILE LOCATION / NAME C:\pw_work\GRAFTON\EXPORTS\RD-0107.dwg			DESIGN LOT CODE RD-0107.dwg		DESIGN MODEL FILE(S) USED FOR DOCUMENTATION OF THIS DRAWING RD-0107.dwg		PLOT DATE / TIME 20/04/2017 1:40:23 PM		PLOT BY Scarlett McNally		CLIENT CLARENCE VALLEY LGA MR83 - B91 SUMMERLAND WAY ADDITIONAL CROSSING OF THE CLARENCE RIVER ROAD ALIGNMENT AND DETAILS DETAILED ROAD PLAN		A3				
QR CODE 			REV A		DATE 20/04/2017		AMENDMENT / REVISION DESCRIPTION ISSUED FOR CONSTRUCTION		WVR No.		APPROVAL		RMS REGISTRATION No. DS2016/001497				
EXTERNAL REFERENCE FILES			SCALE(S) ON A3 SIZE DRAWING		DRAWINGS / DESIGN PREPARED BY		TITLE		NAME		DATE		PART				
			0 10 20 30 40 SCALE 1:1000m		CONTRACTOR Fulton Hogan		DRAWN		M.AHMAD		20/04/2017		ISSUE				
			CO-ORDINATE SYSTEM MGA ZONE 56		DESIGNER aurecon www.aurecongroup.com		DRG CHECK		S.MCNALLY		20/04/2017		CONSTRUCTION				
			HEIGHT DATUM AHD				DESIGN		J.MITCHELL		20/04/2017		FA1533178				
							DESIGN CHECK		N.MOHAMMED		20/04/2017		RD-0107				
							DESIGN MNGR		A.SABA		20/04/2017		A				
							PROJECT MNGR		K.O'NEILL		20/04/2017		SHEET No. RD-0107				
												ISSUE STATUS CONSTRUCTION		SHEET No. RD-0107		ISSUE A	

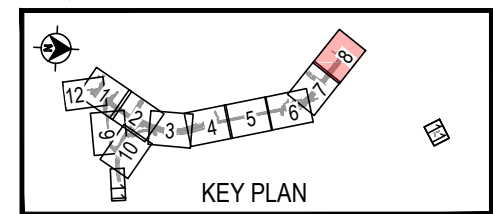
THIS DRAWING MAY BE PREPARED IN COLOUR AND MAY BE INCOMPLETE IF COPIED



LEGEND	
	PROJECT BOUNDARY
	LOCAL ROAD WORKS AREA
	CADASTRAL
	SURVEY
	ROAD CONTROL LINE
	CONTROL LINE LABEL
	NOISE WALL
	1200 HIGH TYPE 1 MEDIAN FENCE
	1400 HIGH MONOWILLS TUBULAR HAND RAIL (PEDESTRIAN FENCE)
	STEEL WIRE ROPE BARRIER (4 WIRES FLEXFENCE TL4 OR APPROVED EQUIVALENT)
	STEEL WIRE ROPE ANCHOR BLOCK
	820 HIGH TYPE F BARRIER SINGLE SIDED
	1300 HIGH BRIDGE PARAPET BARRIER
	1400 HIGH BARRIER (SHARED PATH BARRIER)
	W - BEAM SAFETY BARRIER
	KERBS AND GUTTERS
	KERB AND BARRIER TRANSITIONS
	PRAM RAMP
	VEHICLE LAYBACK
	RAIN GARDEN / LANDSCAPE WITH SLOTTED SM KERB
	CUT BATTER
	FILL BATTER
	SHARED USER PATH
	BRIDGE PIER

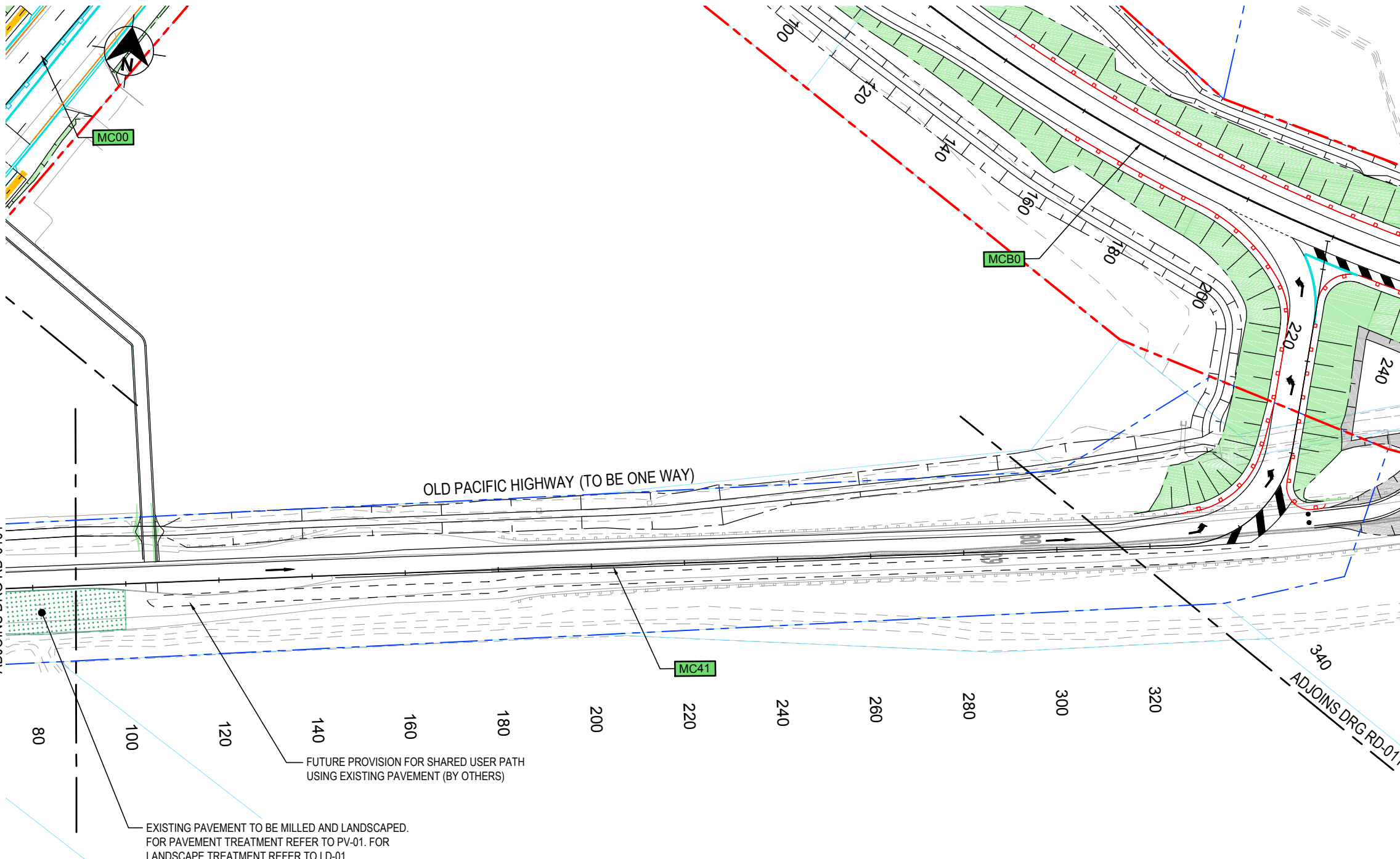
NOTE
1. FOR GENERAL NOTES REFER TO RD-0005.

ADJOINS DRG RD-0107



ACCEPTED FOR CONSTRUCTION

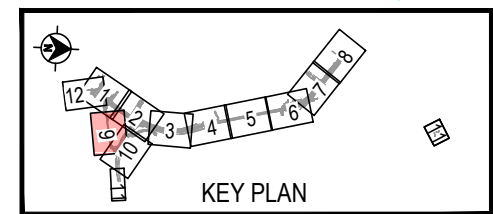
DRAWING FILE LOCATION / NAME C:\pw_work\GRAFTON\EXPORTS\RD-0108.dwg		DESIGN LOT CODE	DESIGN MODEL FILE(S) USED FOR DOCUMENTATION OF THIS DRAWING RD-0108.dwg		PLOT DATE / TIME 20/04/2017 1:40:34 PM	PLOT BY Scarlett McNally	CLIENT	CLARENCE VALLEY LGA MR83 - B91 SUMMERLAND WAY ADDITIONAL CROSSING OF THE CLARENCE RIVER ROAD ALIGNMENT AND DETAILS DETAILED ROAD PLAN	A3
QR CODE	SCAN TO CHECK DOCUMENT VER.	EXTERNAL REFERENCE FILES	REV A	DATE 20/04/2017	AMENDMENT / REVISION DESCRIPTION ISSUED FOR CONSTRUCTION	WVR No.	APPROVAL	SCALES ON A3 SIZE DRAWING 0 10 20 30 40 SCALE 1:1000m	DRAWINGS / DESIGN PREPARED BY
CONTRACTOR 		DESIGNER 		TITLE		NAME	DATE	DRAWN M.AHMAD 20/04/2017	
CO-ORDINATE SYSTEM MGA ZONE 56		HEIGHT DATUM AHD		DRG CHECK S.McNALLY 20/04/2017		DESIGN J.MITCHELL 20/04/2017		DESIGN CHECK N.MOHAMMED 20/04/2017	
PROJECT MNGR K.O'NEILL 20/04/2017		DESIGN MNGR A.SABA 20/04/2017		RMS REGISTRATION No. DS2016/001497		EDMS No. FA1533178		SHEET No. RD-0108	
ISSUE STATUS CONSTRUCTION		ISSUE A		SHEET 8 OF 12		PART		© Roads and Maritime Services	



LEGEND	
	PROJECT BOUNDARY
	LOCAL ROAD WORKS AREA
	CADASTRAL
	SURVEY
	ROAD CONTROL LINE
	CONTROL LINE LABEL
	NOISE WALL
	1200 HIGH TYPE 1 MEDIAN FENCE
	1400 HIGH MONOWILLS TUBULAR HAND RAIL (PEDESTRIAN FENCE)
	STEEL WIRE ROPE BARRIER (4 WIRES FLEXFENCE TL4 OR APPROVED EQUIVALENT)
	STEEL WIRE ROPE ANCHOR BLOCK
	820 HIGH TYPE F BARRIER SINGLE SIDED
	1300 HIGH BRIDGE PARAPET BARRIER
	1400 HIGH BARRIER (SHARED PATH BARRIER)
	W - BEAM SAFETY BARRIER
	KERBS AND GUTTERS
	KERB AND BARRIER TRANSITIONS
	PRAM RAMP
	VEHICLE LAYBACK
	RAIN GARDEN / LANDSCAPE WITH SLOTTED SM KERB
	CUT BATTER
	FILL BATTER
	SHARED USER PATH
	BRIDGE PIER

NOTE
1. FOR GENERAL NOTES REFER TO RD-0005.

THIS DRAWING MAY BE PREPARED IN COLOUR AND MAY BE INCOMPLETE IF COPIED



ACCEPTED FOR CONSTRUCTION

DRAWING FILE LOCATION / NAME C:\pw_work\GRAFTON\EXPORTS\RD\RD-0109.dwg		DESIGN LOT CODE	DESIGN MODEL FILE(S) USED FOR DOCUMENTATION OF THIS DRAWING RD-0109.dwg	PLOT DATE / TIME 20/04/2017 1:40:46 PM	PLOT BY Scarlett McNally	CLIENT CLARENCE VALLEY LGA MR83 - B91 SUMMERLAND WAY ADDITIONAL CROSSING OF THE CLARENCE RIVER ROAD ALIGNMENT AND DETAILS DETAILED ROAD PLAN	A3																					
QR CODE	SCAN TO CHECK DOCUMENT VER.	EXTERNAL REFERENCE FILES	REV A	DATE 20/04/2017	AMENDMENT / REVISION DESCRIPTION ISSUED FOR CONSTRUCTION	WVR No.	APPROVAL																					
CO-ORDINATE SYSTEM MGA ZONE 56		HEIGHT DATUM AHD		<table border="1"> <thead> <tr> <th>TITLE</th> <th>NAME</th> <th>DATE</th> </tr> </thead> <tbody> <tr> <td>DRAWN</td> <td>M.AHMAD</td> <td>20/04/2017</td> </tr> <tr> <td>DRG CHECK</td> <td>S.McNALLY</td> <td>20/04/2017</td> </tr> <tr> <td>DESIGN</td> <td>J.MITCHELL</td> <td>20/04/2017</td> </tr> <tr> <td>DESIGN CHECK</td> <td>N.MOHAMMED</td> <td>20/04/2017</td> </tr> <tr> <td>DESIGN MNGR</td> <td>A.SABA</td> <td>20/04/2017</td> </tr> <tr> <td>PROJECT MNGR</td> <td>K.O'NEILL</td> <td>20/04/2017</td> </tr> </tbody> </table>		TITLE	NAME	DATE	DRAWN	M.AHMAD	20/04/2017	DRG CHECK	S.McNALLY	20/04/2017	DESIGN	J.MITCHELL	20/04/2017	DESIGN CHECK	N.MOHAMMED	20/04/2017	DESIGN MNGR	A.SABA	20/04/2017	PROJECT MNGR	K.O'NEILL	20/04/2017		
TITLE	NAME	DATE																										
DRAWN	M.AHMAD	20/04/2017																										
DRG CHECK	S.McNALLY	20/04/2017																										
DESIGN	J.MITCHELL	20/04/2017																										
DESIGN CHECK	N.MOHAMMED	20/04/2017																										
DESIGN MNGR	A.SABA	20/04/2017																										
PROJECT MNGR	K.O'NEILL	20/04/2017																										
RMS REGISTRATION No. DS2016/001497		EDMS No. FA1533178		SHEET No. RD-0109		ISSUE A																						

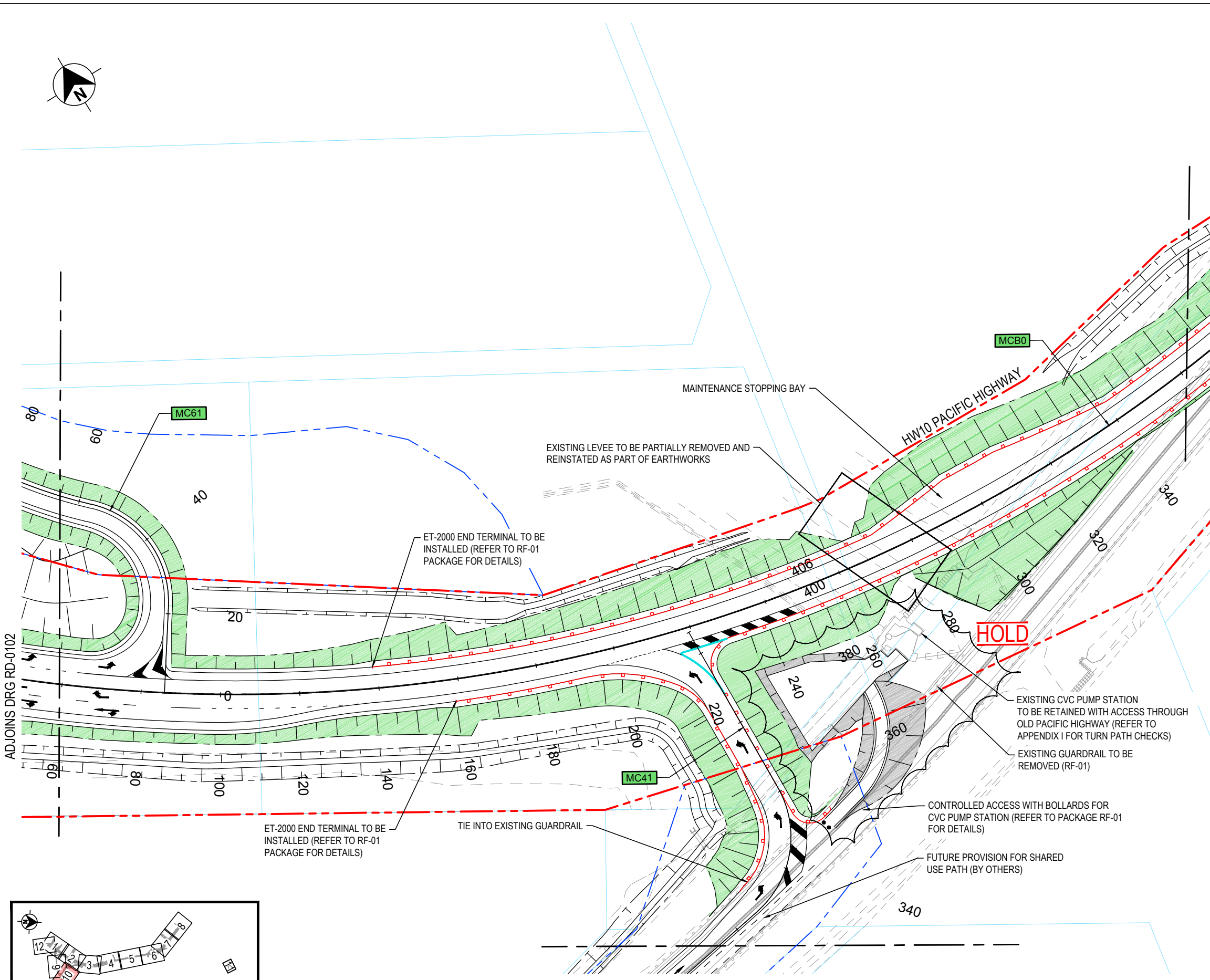


LEGEND

- - - PROJECT BOUNDARY
- - - LOCAL ROAD WORKS AREA
- CADASTRAL
- SURVEY
- | ROAD CONTROL LINE
- MCXX CONTROL LINE LABEL
- | NOISE WALL
- | 1200 HIGH TYPE 1 MEDIAN FENCE
- | 1400 HIGH MONOWILLS TUBULAR HAND RAIL (PEDESTRIAN FENCE)
- | STEEL WIRE ROPE BARRIER (4 WIRES FLEXFENCE TL4 OR APPROVED EQUIVALENT)
- STEEL WIRE ROPE ANCHOR BLOCK
- | 820 HIGH TYPE F BARRIER SINGLE SIDED
- | 1300 HIGH BRIDGE PARAPET BARRIER
- | 1400 HIGH BARRIER (SHARED PATH BARRIER)
- | W - BEAM SAFETY BARRIER
- KERBS AND GUTTERS
- KERB AND BARRIER TRANSITIONS
- PRAM RAMP
- VEHICLE LAYBACK
- RAIN GARDEN / LANDSCAPE WITH SLOTTED SM KERB
- CUT BATTER
- FILL BATTER
- SHARED USER PATH
- BRIDGE PIER

NOTE

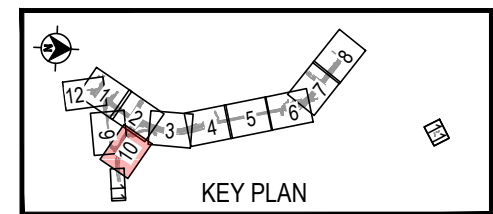
1. FOR GENERAL NOTES REFER TO RD-0005.



ADJOINS DRG RD-0102

ADJOINS DRG RD-0111

ADJOINS DRG RD-0109

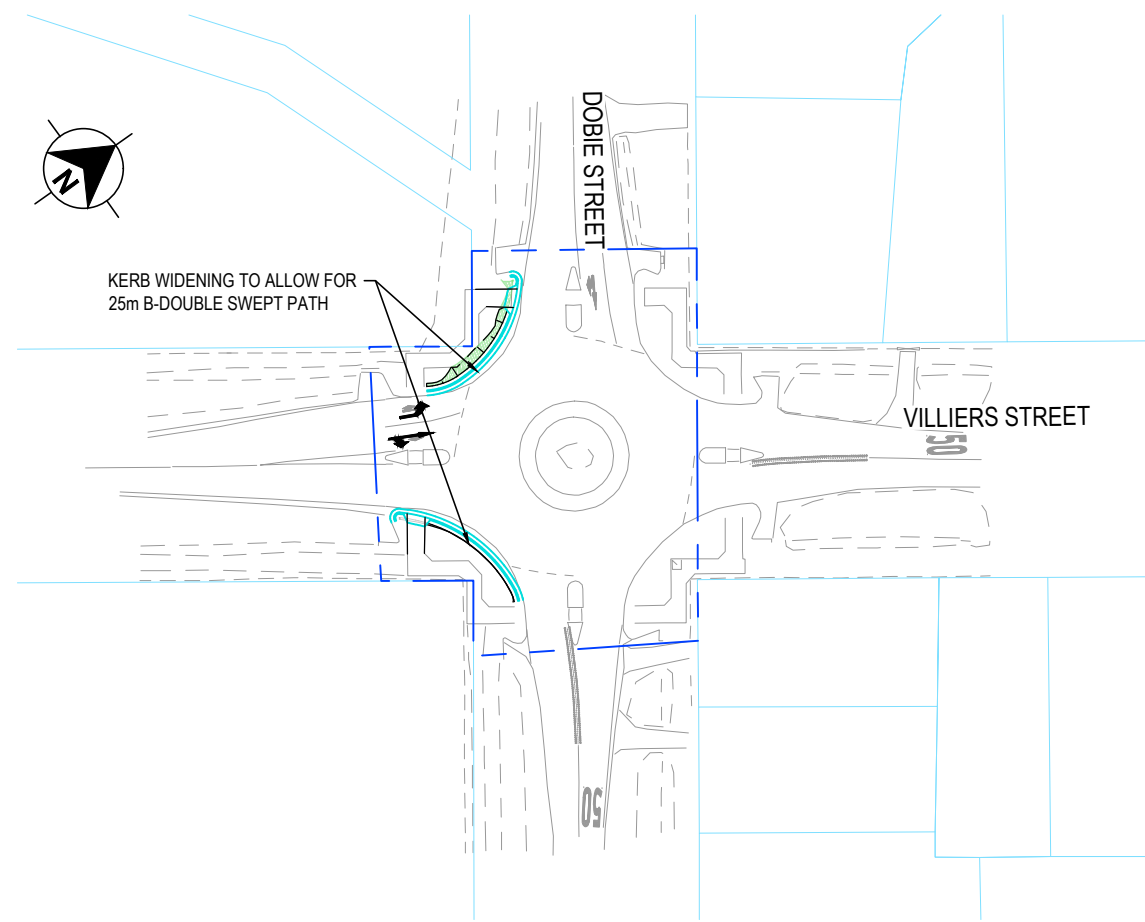
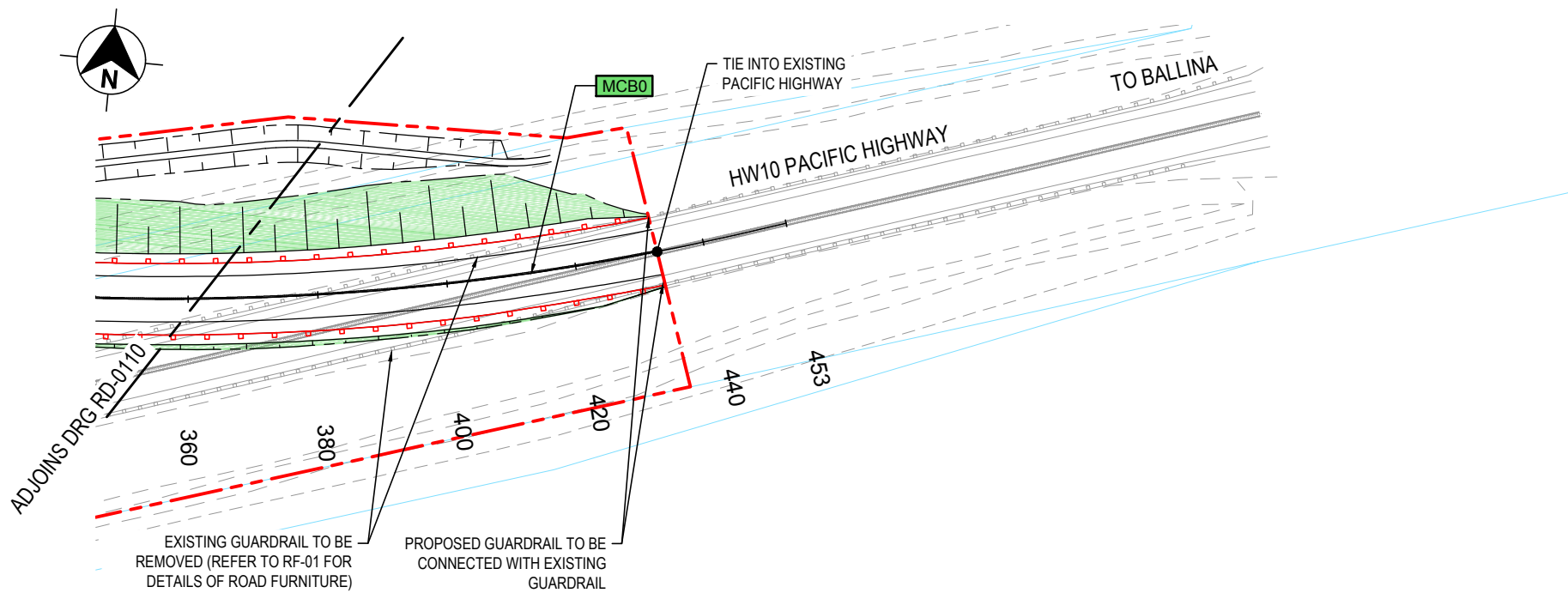


ACCEPTED FOR CONSTRUCTION

THIS DRAWING MAY BE PREPARED IN COLOUR AND MAY BE INCOMPLETE IF COPIED

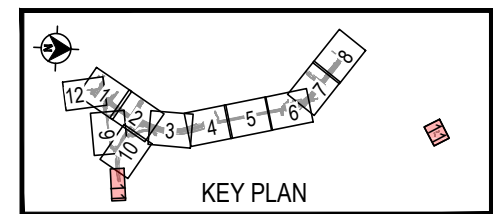
DRAWING FILE LOCATION / NAME C:\pw_work\GRAFTON\EXPORTS\RD\RD-0110.dwg		DESIGN LOT CODE RD-0110.dwg		DESIGN MODEL FILE(S) USED FOR DOCUMENTATION OF THIS DRAWING RD-0110.dwg		PLOT DATE / TIME 20/04/2017 1:40:58 PM		PLOT BY Scarlett McNally		CLIENT CLARENCE VALLEY LGA MR83 - B91 SUMMERLAND WAY ADDITIONAL CROSSING OF THE CLARENCE RIVER ROAD ALIGNMENT AND DETAILS DETAILED ROAD PLAN		A3
QR CODE 		REV A		DATE 20/04/2017		AMENDMENT / REVISION DESCRIPTION ISSUED FOR CONSTRUCTION		WVR No.		APPROVAL		RMS REGISTRATION No. DS2016/001497
SCALE 1:1000m 		CONTRACTOR 		DESIGNER 		DRAWN M.AHMAD		NAME S.McNALLY		DATE 20/04/2017		ISSUE STATUS CONSTRUCTION
CO-ORDINATE SYSTEM MGA ZONE 56		HEIGHT DATUM AHD		DESIGN J.MITCHELL		DESIGN CHECK N.MOHAMMED		DATE 20/04/2017		SHEET No. RD-0110		ISSUE A
PROJECT MNGR K.O'NEILL		DATE 20/04/2017		EDMS No. FA1533178		SHEET No. RD-0110		ISSUE A		© Roads and Maritime Services		

THIS DRAWING MAY BE PREPARED IN COLOUR AND MAY BE INCOMPLETE IF COPIED



LEGEND	
	PROJECT BOUNDARY
	LOCAL ROAD WORKS AREA
	CADASTRAL
	SURVEY
	ROAD CONTROL LINE
	CONTROL LINE LABEL
	NOISE WALL
	1200 HIGH TYPE 1 MEDIAN FENCE
	1400 HIGH MONOWILLS TUBULAR HAND RAIL (PEDESTRIAN FENCE)
	STEEL WIRE ROPE BARRIER (4 WIRES FLEXFENCE TL4 OR APPROVED EQUIVALENT)
	STEEL WIRE ROPE ANCHOR BLOCK
	820 HIGH TYPE F BARRIER SINGLE SIDED
	1300 HIGH BRIDGE PARAPET BARRIER
	1400 HIGH BARRIER (SHARED PATH BARRIER)
	W - BEAM SAFETY BARRIER
	KERBS AND GUTTERS
	KERB AND BARRIER TRANSITIONS
	PRAM RAMP
	VEHICLE LAYBACK
	RAIN GARDEN / LANDSCAPE WITH SLOTTED SM KERB
	CUT BATTER
	FILL BATTER
	SHARED USER PATH
	BRIDGE PIER

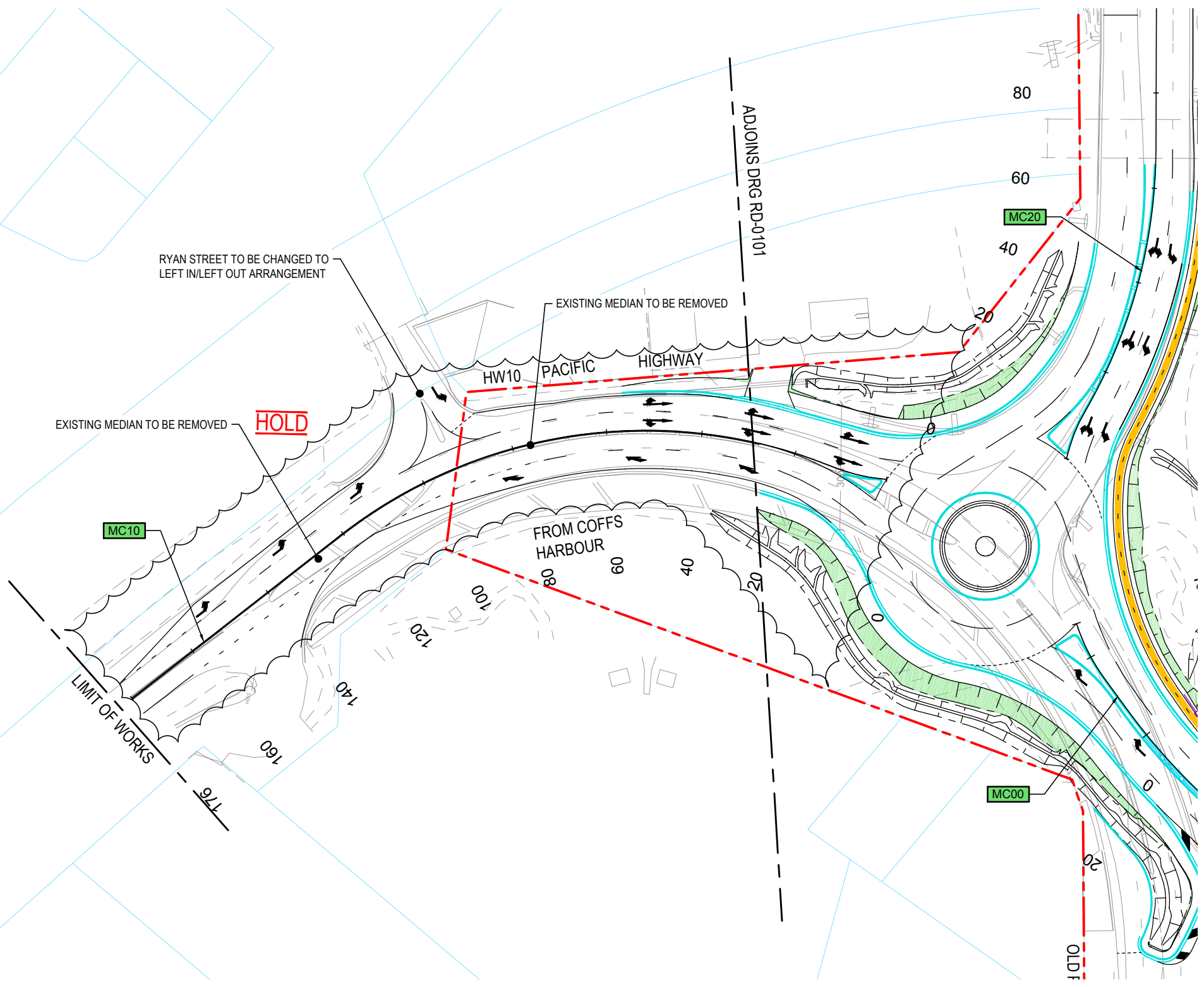
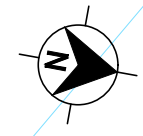
NOTE
1. FOR GENERAL NOTES REFER TO RD-0005.



ACCEPTED FOR CONSTRUCTION

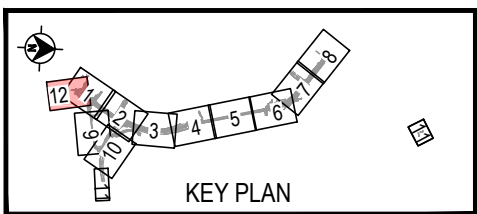
DRAWING FILE LOCATION / NAME C:\pw_work\GRAFTON\EXPORTS\RD\RD-0111.dwg		DESIGN LOT CODE	DESIGN MODEL FILE(S) USED FOR DOCUMENTATION OF THIS DRAWING RD-0111.dwg	PLOT DATE / TIME 20/04/2017 1:41:11 PM	PLOT BY Scarlett McNally	CLIENT CLARENCE VALLEY LGA MR83 - B91 SUMMERLAND WAY ADDITIONAL CROSSING OF THE CLARENCE RIVER ROAD ALIGNMENT AND DETAILS DETAILED ROAD PLAN	A3																					
QR CODE	SCAN TO CHECK DOCUMENT VER.	EXTERNAL REFERENCE FILES	REV A	DATE 20/04/2017	AMENDMENT / REVISION DESCRIPTION ISSUED FOR CONSTRUCTION	WVR No.	APPROVAL																					
CO-ORDINATE SYSTEM MGA ZONE 56		HEIGHT DATUM AHD		DRAWINGS / DESIGN PREPARED BY		<table border="1"> <thead> <tr> <th>TITLE</th> <th>NAME</th> <th>DATE</th> </tr> </thead> <tbody> <tr> <td>DRAWN</td> <td>M.AHMAD</td> <td>20/04/2017</td> </tr> <tr> <td>DRG CHECK</td> <td>S.MCNALLY</td> <td>20/04/2017</td> </tr> <tr> <td>DESIGN</td> <td>J.MITCHELL</td> <td>20/04/2017</td> </tr> <tr> <td>DESIGN CHECK</td> <td>N.MOHAMMED</td> <td>20/04/2017</td> </tr> <tr> <td>DESIGN MNGR</td> <td>A.SABA</td> <td>20/04/2017</td> </tr> <tr> <td>PROJECT MNGR</td> <td>K.O'NEILL</td> <td>20/04/2017</td> </tr> </tbody> </table>		TITLE	NAME	DATE	DRAWN	M.AHMAD	20/04/2017	DRG CHECK	S.MCNALLY	20/04/2017	DESIGN	J.MITCHELL	20/04/2017	DESIGN CHECK	N.MOHAMMED	20/04/2017	DESIGN MNGR	A.SABA	20/04/2017	PROJECT MNGR	K.O'NEILL	20/04/2017
TITLE	NAME	DATE																										
DRAWN	M.AHMAD	20/04/2017																										
DRG CHECK	S.MCNALLY	20/04/2017																										
DESIGN	J.MITCHELL	20/04/2017																										
DESIGN CHECK	N.MOHAMMED	20/04/2017																										
DESIGN MNGR	A.SABA	20/04/2017																										
PROJECT MNGR	K.O'NEILL	20/04/2017																										
				RMS REGISTRATION No. DS2016/001497		SHEET 11 OF 12																						
ISSUE STATUS CONSTRUCTION		EDMS No. FA1533178		SHEET No. RD-0111		ISSUE A																						

THIS DRAWING MAY BE PREPARED IN COLOUR AND MAY BE INCOMPLETE IF COPIED



- LEGEND**
- PROJECT BOUNDARY
 - LOCAL ROAD WORKS AREA
 - CADASTRAL
 - SURVEY
 - ROAD CONTROL LINE
 - MCXX CONTROL LINE LABEL
 - NOISE WALL
 - 1200 HIGH TYPE 1 MEDIAN FENCE
 - 1400 HIGH MONOWILLS TUBULAR HAND RAIL (PEDESTRIAN FENCE)
 - STEEL WIRE ROPE BARRIER (4 WIRES FLEXFENCE TL4 OR APPROVED EQUIVALENT)
 - STEEL WIRE ROPE ANCHOR BLOCK
 - 820 HIGH TYPE F BARRIER SINGLE SIDED
 - 1300 HIGH BRIDGE PARAPET BARRIER
 - 1400 HIGH BARRIER (SHARED PATH BARRIER)
 - W - BEAM SAFETY BARRIER
 - KERBS AND GUTTERS
 - KERB AND BARRIER TRANSITIONS
 - PRAM RAMP
 - VEHICLE LAYBACK
 - RAIN GARDEN / LANDSCAPE WITH SLOTTED SM KERB
 - CUT BATTER
 - FILL BATTER
 - SHARED USER PATH
 - BRIDGE PIER




NOTE
1. FOR GENERAL NOTES REFER TO RD-0005.

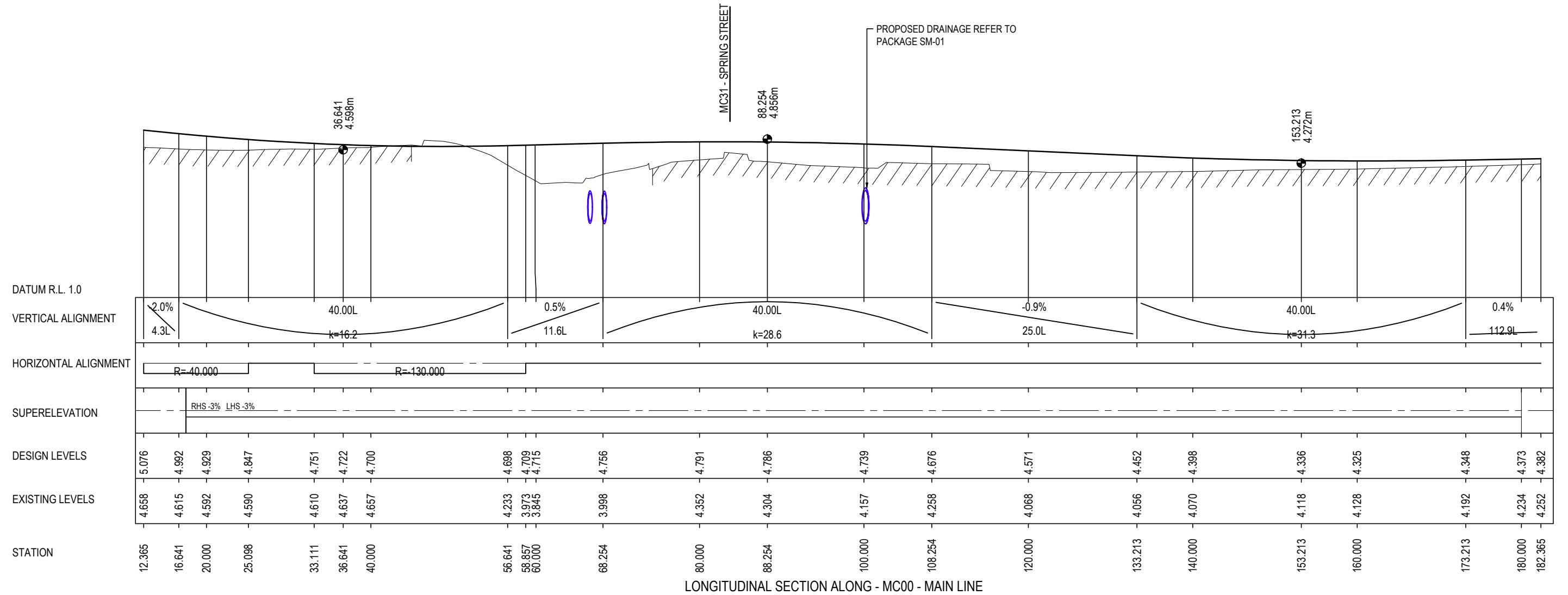


ACCEPTED FOR CONSTRUCTION

DRAWING FILE LOCATION / NAME C:\pw_work\GRAFTON\EXPORTS\RD\RD-0112.dwg		DESIGN LOT CODE RD-0112.dwg		DESIGN MODEL FILE(S) USED FOR DOCUMENTATION OF THIS DRAWING RD-0112.dwg		PLOT DATE / TIME 20/04/2017 1:41:23 PM		PLOT BY Scarlett McNally		CLIENT CLARENCE VALLEY LGA MR83 - B91 SUMMERLAND WAY ADDITIONAL CROSSING OF THE CLARENCE RIVER ROAD ALIGNMENT AND DETAILS DETAILED ROAD PLAN		A3					
QR CODE 		EXTERNAL REFERENCE FILES		REV A		DATE 20/04/2017		AMENDMENT / REVISION DESCRIPTION ISSUED FOR CONSTRUCTION		WVR No. APPROVAL		RMS REGISTRATION No. DS2016/001497					
SCALE 1:1000m 0 10 20 30 40		CO-ORDINATE SYSTEM MGA ZONE 56		HEIGHT DATUM AHD		DRAWINGS / DESIGN PREPARED BY CONTRACTOR DESIGNER www.aurecongroup.com		TITLE DRAWN DRG CHECK DESIGN DESIGN CHECK DESIGN MNGR PROJECT MNGR		NAME M.AHMAD S.McNALLY J.MITCHELL N.MOHAMMED A.SABA K.O'NEILL		DATE 20/04/2017 20/04/2017 20/04/2017 20/04/2017 20/04/2017 20/04/2017		ISSUE STATUS CONSTRUCTION	EDMS No. FA1533178	SHEET No. RD-0112	ISSUE A

LEGEND

-  DESIGN SURFACE
-  EXISTING SURFACE
-  EXISTING PAVEMENT / ROAD



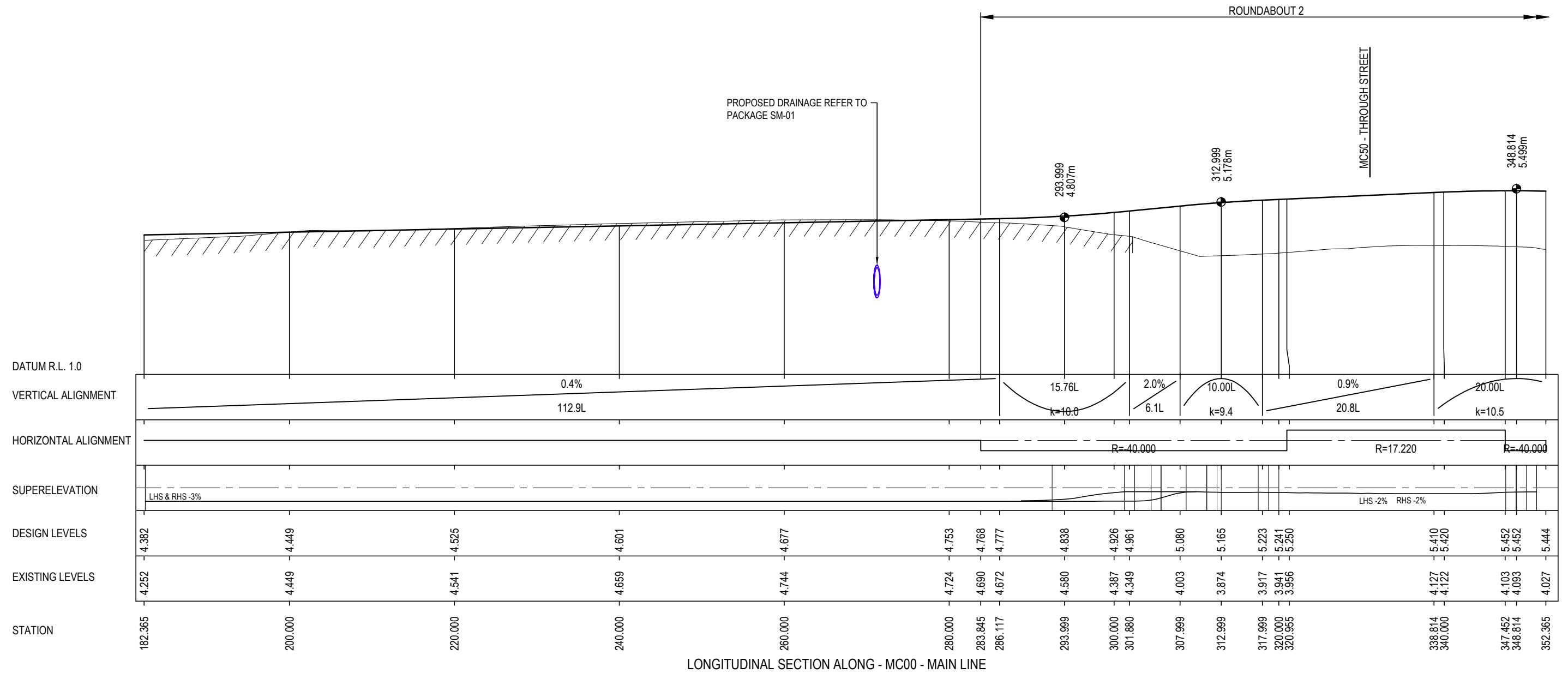
THIS DRAWING MAY BE PREPARED IN COLOUR AND MAY BE INCOMPLETE IF COPIED

ACCEPTED FOR CONSTRUCTION

DRAWING FILE LOCATION / NAME C:\pw_work\GRAFTON\EXPORTS\RD\RD-0201.dwg			DESIGN LOT CODE RD-0201.dwg		DESIGN MODEL FILE(S) USED FOR DOCUMENTATION OF THIS DRAWING RD-0201.dwg		PLOT DATE / TIME 20/04/2017 1:41:28 PM		PLOT BY Scarlett McNally		CLIENT CLARENCE VALLEY LGA MR83 - B91 SUMMERLAND WAY ADDITIONAL CROSSING OF THE CLARENCE RIVER ROAD ALIGNMENT AND DETAILS LONG SECTION MC00		A3
QR CODE 			REV A		DATE 20/04/2017		AMENDMENT / REVISION DESCRIPTION ISSUED FOR CONSTRUCTION		CONTRACTOR 		RMS REGISTRATION No. DS2016/001497		PART
EXTERNAL REFERENCE FILES			WVR No.		APPROVAL		SCALES ON A3 SIZE DRAWING 0 5 10 15 20 HORIZONTAL SCALE 1:500m 0 1 2 3 4 VERTICAL SCALE 1:100m		DRAWINGS / DESIGN PREPARED BY DESIGNER 		TITLE DRAWN M.AHMAD 20/04/2017		SHEET No. RD-0201
							CO-ORDINATE SYSTEM MGA ZONE 56		DESIGN CHECK N.MOHAMMED 20/04/2017		ISSUE STATUS CONSTRUCTION		ISSUE A
							HEIGHT DATUM AHD		DESIGN MNGR A.SABA 20/04/2017		EDMS No. FA1533178		© Roads and Maritime Services
									PROJECT MNGR K.O'NEILL 20/04/2017				

LEGEND

- DESIGN SURFACE
- EXISTING SURFACE
- //// //// //// //// //// EXISTING PAVEMENT / ROAD



LONGITUDINAL SECTION ALONG - MC00 - MAIN LINE

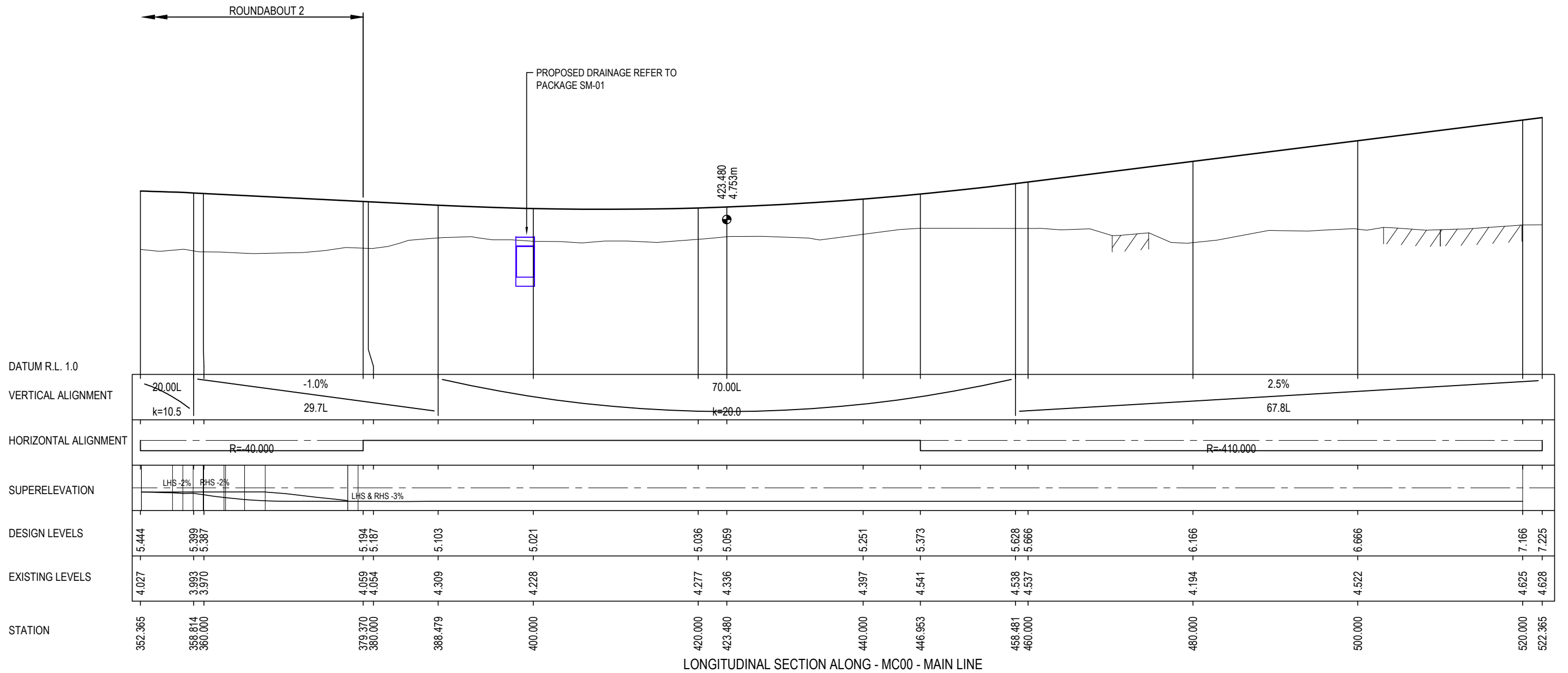
ACCEPTED FOR CONSTRUCTION

DRAWING FILE LOCATION / NAME C:\pw_work\GRAFTON\EXPORTS\RD\RD-0202.dwg				DESIGN LOT CODE		DESIGN MODEL FILE(S) USED FOR DOCUMENTATION OF THIS DRAWING RD-0202.dwg				PLOT DATE / TIME 20/04/2017 1:41:34 PM		PLOT BY Scarlett McNally		CLIENT CLARENCE VALLEY LGA MR83 - B91 SUMMERLAND WAY ADDITIONAL CROSSING OF THE CLARENCE RIVER ROAD ALIGNMENT AND DETAILS LONG SECTION MC00		A3
QR CODE SCAN TO CHECK DOCUMENT VER.				EXTERNAL REFERENCE FILES		REV A		DATE 20/04/2017		AMENDMENT / REVISION DESCRIPTION ISSUED FOR CONSTRUCTION		WVR No.		APPROVAL		SHEETS ON A3 SIZE DRAWING
0 5 10 15 20 HORIZONTAL SCALE 1:500m				0 1 2 3 4 VERTICAL SCALE 1:100m				CONTRACTOR Fulton Hogan				DRAWINGS / DESIGN PREPARED BY		TITLE		DRAWN M.AHMAD 20/04/2017
CO-ORDINATE SYSTEM MGA ZONE 56				HEIGHT DATUM AHD				DESIGNER aurecon www.aurecongroup.com				DRG CHECK S.McNALLY 20/04/2017		NAME DATE		DESIGN J.MITCHELL 20/04/2017
												DESIGN CHECK N.MOHAMMED 20/04/2017		DESIGN MNGR A.SABA 20/04/2017		PROJECT MNGR K.O'NEILL 20/04/2017
												NSW GOVERNMENT		Transport Roads & Maritime Services		RMS REGISTRATION No. DS2016/001497
												ISSUE STATUS CONSTRUCTION		EDMS No. FA1533178		SHEET No. RD-0202
														ISSUE A		SHEET 2 OF 12

THIS DRAWING MAY BE PREPARED IN COLOUR AND MAY BE INCOMPLETE IF COPIED 50mm ON A3 SIZE ORIGINAL

LEGEND

- DESIGN SURFACE
- EXISTING SURFACE
- ////// EXISTING PAVEMENT / ROAD



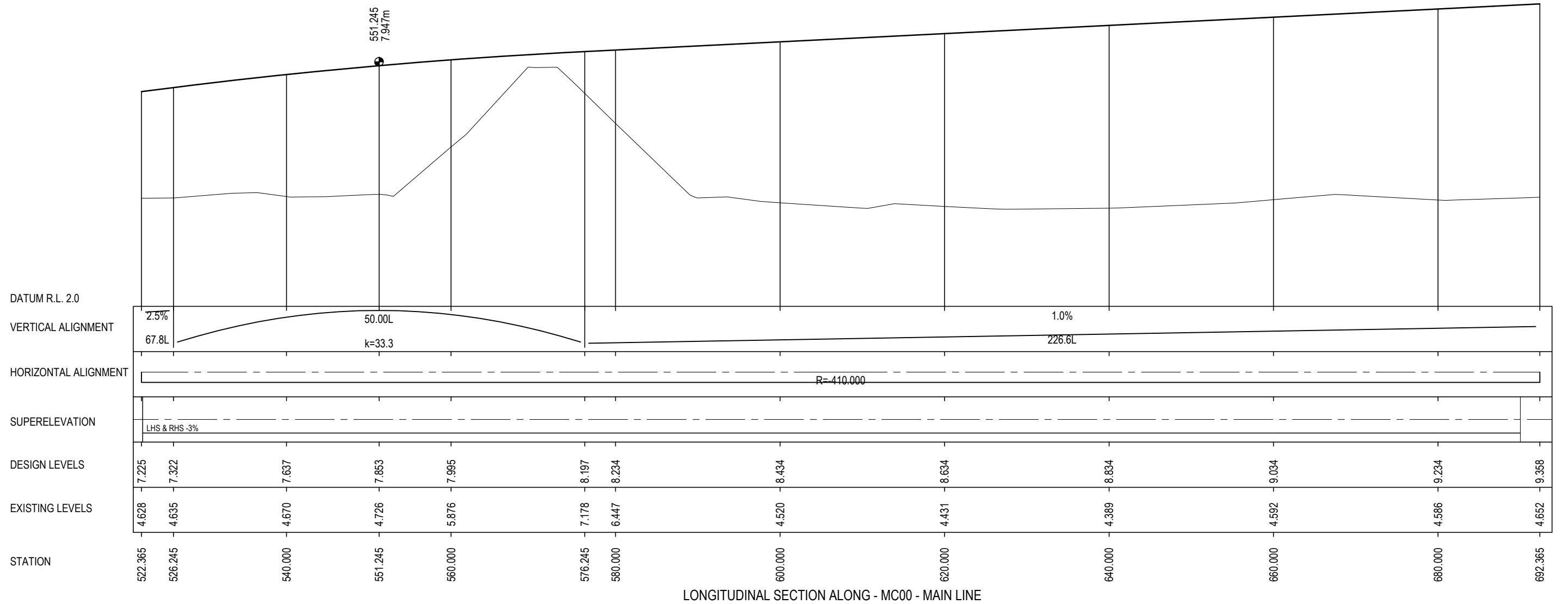
THIS DRAWING MAY BE PREPARED IN COLOUR AND MAY BE INCOMPLETE IF COPIED

ACCEPTED FOR CONSTRUCTION

DRAWING FILE LOCATION / NAME C:\pw_work\GRAFTON\EXPORTS\RD\RD-0203.dwg				DESIGN LOT CODE		DESIGN MODEL FILE(S) USED FOR DOCUMENTATION OF THIS DRAWING RD-0203.dwg		PLOT DATE / TIME 20/04/2017 1:41:38 PM		PLOT BY Scarlett McNally		CLIENT CLARENCE VALLEY LGA MR83 - B91 SUMMERLAND WAY ADDITIONAL CROSSING OF THE CLARENCE RIVER ROAD ALIGNMENT AND DETAILS LONG SECTION MC00		A3
QR CODE SCAN TO CHECK DOCUMENT VER.		EXTERNAL REFERENCE FILES		REV A	DATE 20/04/2017	AMENDMENT / REVISION DESCRIPTION ISSUED FOR CONSTRUCTION		WVR No.	APPROVAL	SCALES ON A3 SIZE DRAWING		DRAWINGS / DESIGN PREPARED BY		
										 HORIZONTAL SCALE 1:500m		CONTRACTOR 		TITLE
										 VERTICAL SCALE 1:100m		DESIGNER 		NAME
										CO-ORDINATE SYSTEM MGA ZONE 56		HEIGHT DATUM AHD		DATE
												 		RMS REGISTRATION No. DS2016/001497
												ISSUE STATUS CONSTRUCTION		EDMS No. FA1533178
												SHEET No. RD-0203		ISSUE A

LEGEND

- DESIGN SURFACE
- EXISTING SURFACE
- ////// EXISTING PAVEMENT / ROAD



ACCEPTED FOR CONSTRUCTION

THIS DRAWING MAY BE PREPARED IN COLOUR AND MAY BE INCOMPLETE IF COPIED

DRAWING FILE LOCATION / NAME C:\pw_work\GRAFTON\EXPORTS\RD\RD-0204.dwg		DESIGN LOT CODE	DESIGN MODEL FILE(S) USED FOR DOCUMENTATION OF THIS DRAWING RD-0204.dwg	PLOT DATE / TIME 20/04/2017 1:41:43 PM	PLOT BY Scarlett McNally	CLIENT CLARENCE VALLEY LGA MR83 - B91 SUMMERLAND WAY ADDITIONAL CROSSING OF THE CLARENCE RIVER ROAD ALIGNMENT AND DETAILS LONG SECTION MC00	A3
QR CODE	SCAN TO CHECK DOCUMENT VER.	EXTERNAL REFERENCE FILES	REV	DATE	AMENDMENT / REVISION DESCRIPTION	WVR No.	APPROVAL
			A	20/04/2017	ISSUED FOR CONSTRUCTION		
CONTRACTOR		DRAWINGS / DESIGN PREPARED BY		TITLE	NAME	DATE	
DESIGNER		CONTRACTOR		DRAWN	M.AHMAD	20/04/2017	
		DESIGNER		DRG CHECK	S.McNALLY	20/04/2017	
				DESIGN	J.MITCHELL	20/04/2017	
				DESIGN CHECK	N.MOHAMMED	20/04/2017	
				DESIGN MNGR	A.SABA	20/04/2017	
				PROJECT MNGR	K.O'NEILL	20/04/2017	
				RMS REGISTRATION No.		DS2016/001497	PART
				ISSUE STATUS		CONSTRUCTION	
				EDMS No.		FA1533178	
				SHEET No.		RC-0204	
				ISSUE		A	

LEGEND

- DESIGN SURFACE
- EXISTING SURFACE
- ////// EXISTING PAVEMENT / ROAD

PROPOSED DRAINAGE REFER TO PACKAGE SM-01

832.796
10.762m

DATUM R.L. 2.0

VERTICAL ALIGNMENT

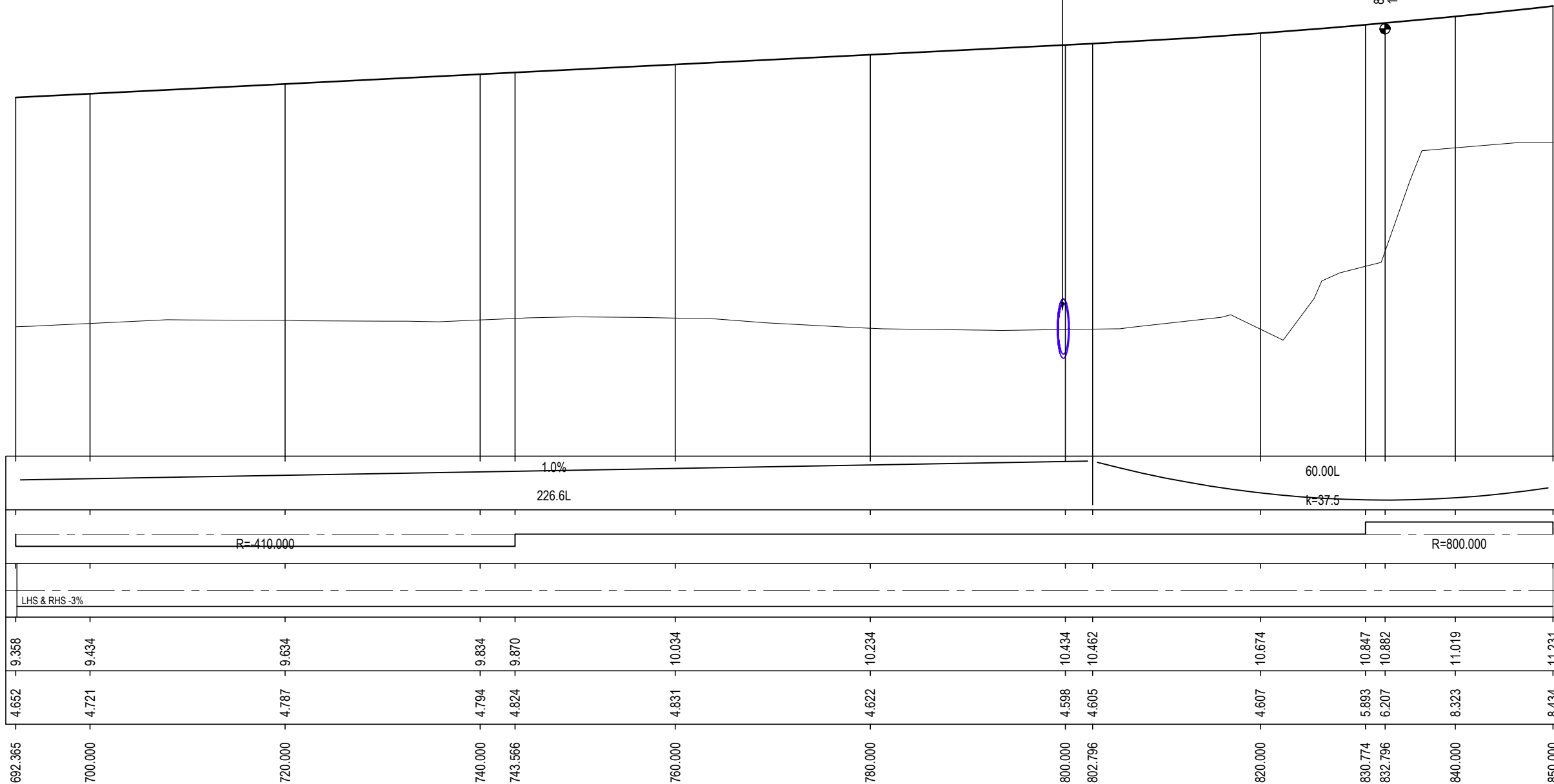
HORIZONTAL ALIGNMENT

SUPERELEVATION

DESIGN LEVELS

EXISTING LEVELS

STATION



LONGITUDINAL SECTION ALONG - MC00 - MAIN LINE


ACCEPTED FOR CONSTRUCTION

THIS DRAWING MAY BE PREPARED IN COLOUR AND MAY BE INCOMPLETE IF COPIED

DRAWING FILE LOCATION / NAME C:\pw_work\GRAFTON\EXPORTS\RD\RD-0205.dwg		DESIGN LOT CODE RD-0205.dwg	DESIGN MODEL FILE(S) USED FOR DOCUMENTATION OF THIS DRAWING RD-0205.dwg	PLOT DATE / TIME 20/04/2017 1:41:48 PM	PLOT BY Scarlett McNally	CLIENT CLARENCE VALLEY LGA MR83 - B91 SUMMERLAND WAY ADDITIONAL CROSSING OF THE CLARENCE RIVER ROAD ALIGNMENT AND DETAILS LONG SECTION MC00	A3
QR CODE SCAN TO CHECK DOCUMENT VER.	EXTERNAL REFERENCE FILES	REV A	DATE 20/04/2017	AMENDMENT / REVISION DESCRIPTION ISSUED FOR CONSTRUCTION	WVR No.	APPROVAL	
SCALES ON A3 SIZE DRAWING HORIZONTAL SCALE 1:500m VERTICAL SCALE 1:100m		DRAWINGS / DESIGN PREPARED BY CONTRACTOR Fulton Hogan DESIGNER aurecon www.aurecongroup.com		TITLE	NAME	DATE	
CO-ORDINATE SYSTEM MGA ZONE 56		HEIGHT DATUM AHD		DRAWN	M.AHMAD	20/04/2017	
				DRG CHECK	S.McNALLY	20/04/2017	
				DESIGN	J.MITCHELL	20/04/2017	
				DESIGN CHECK	N.MOHAMMED	20/04/2017	
				DESIGN MNGR	A.SABA	20/04/2017	
				PROJECT MNGR	K.O'NEILL	20/04/2017	
				RMS REGISTRATION No. DS2016/001497		PART	
				ISSUE STATUS CONSTRUCTION	EDMS No. FA1533178	SHEET No. RD-0205	ISSUE A

LEGEND

- DESIGN SURFACE
- EXISTING SURFACE
- //// //// //// //// //// EXISTING PAVEMENT / ROAD






THIS DRAWING MAY BE PREPARED IN COLOUR AND MAY BE INCOMPLETE IF COPIED


50mm ON A3 SIZE ORIGINAL

ACCEPTED FOR CONSTRUCTION

DRAWING FILE LOCATION / NAME C:\pw_work\GRAFTON\EXPORTS\RD\RD-0206.dwg				DESIGN LOT CODE		DESIGN MODEL FILE(S) USED FOR DOCUMENTATION OF THIS DRAWING RD-0206.dwg		PLOT DATE / TIME 20/04/2017 1:41:53 PM		PLOT BY Scarlett McNally		CLIENT CLARENCE VALLEY LGA MR83 - B91 SUMMERLAND WAY ADDITIONAL CROSSING OF THE CLARENCE RIVER ROAD ALIGNMENT AND DETAILS LONG SECTION MC00		A3					
QR CODE	SCAN TO CHECK DOCUMENT VER.	EXTERNAL REFERENCE FILES	REV A	DATE 20/04/2017	AMENDMENT / REVISION DESCRIPTION ISSUED FOR CONSTRUCTION	WVR No.	APPROVAL	SCALES ON A3 SIZE DRAWING	DRAWINGS / DESIGN PREPARED BY		TITLE	NAME	DATE	Transport Roads & Maritime Services					
							0 5 10 15 20 HORIZONTAL SCALE 1:500m 0 1 2 3 4 VERTICAL SCALE 1:100m	CONTRACTOR 		DRAWN	M.AHMAD	20/04/2017							
							CO-ORDINATE SYSTEM MGA ZONE 56	DESIGNER 		DRG CHECK	S.McNALLY	20/04/2017							
							HEIGHT DATUM AHD			DESIGN	J.MITCHELL	20/04/2017							
										DESIGN CHECK	N.MOHAMMED	20/04/2017							
										DESIGN MNGR	A.SABA	20/04/2017							
										PROJECT MNGR	K.O'NEILL	20/04/2017							
												RMS REGISTRATION No.	DS2016/001497	PART					
												ISSUE STATUS	CONSTRUCTION	EDMS No.	FA1533178	SHEET No.	RD-0206	ISSUE	A




LEGEND

-  DESIGN SURFACE
-  EXISTING SURFACE
-  EXISTING PAVEMENT / ROAD






THIS DRAWING MAY BE PREPARED IN COLOUR AND MAY BE INCOMPLETE IF COPIED

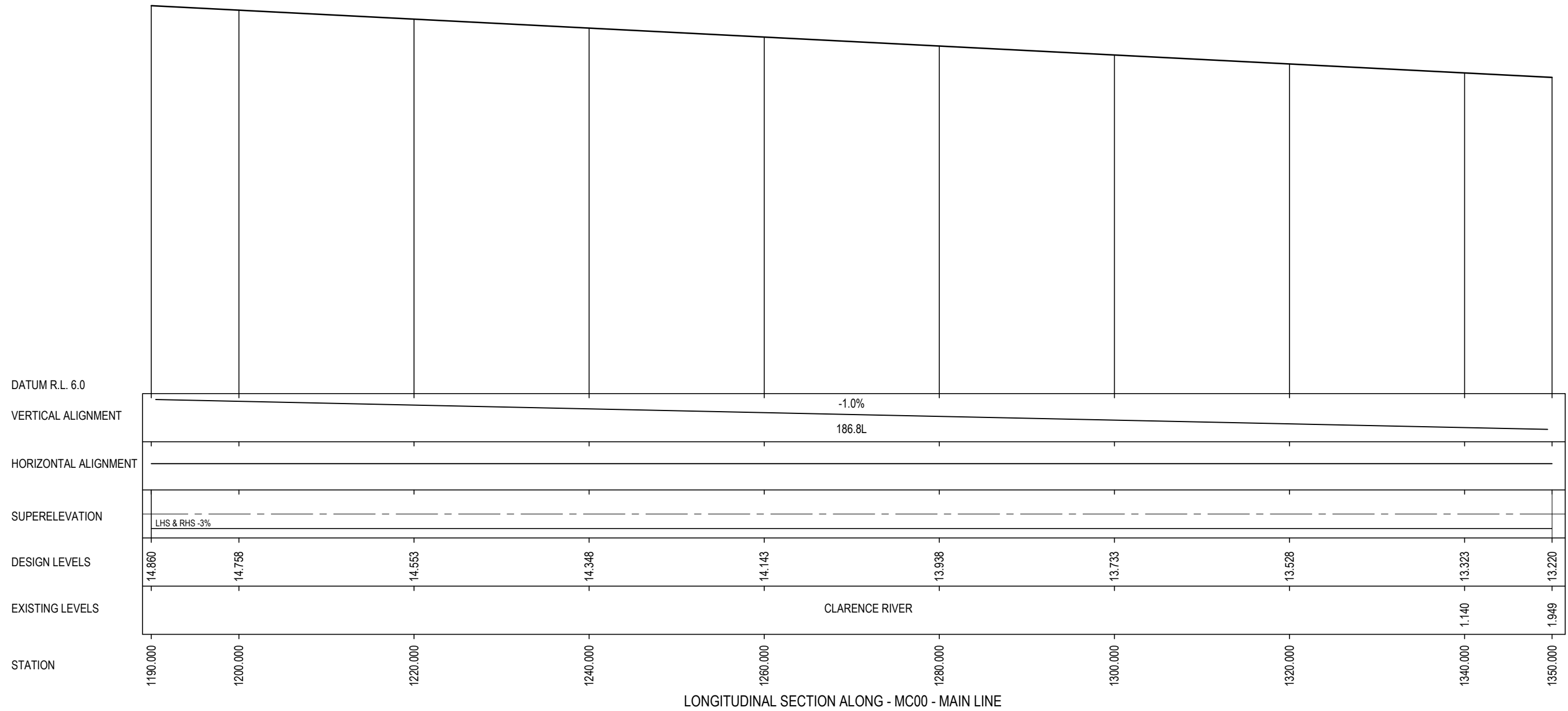
ACCEPTED FOR CONSTRUCTION

DRAWING FILE LOCATION / NAME C:\pw_work\GRAFTON\EXPORTS\RD\RD-0207.dwg			DESIGN LOT CODE		DESIGN MODEL FILE(S) USED FOR DOCUMENTATION OF THIS DRAWING RD-0207.dwg			PLOT DATE / TIME 20/04/2017 1:41:57 PM		PLOT BY Scarlett McNally		CLIENT CLARENCE VALLEY LGA MR83 - B91 SUMMERLAND WAY ADDITIONAL CROSSING OF THE CLARENCE RIVER ROAD ALIGNMENT AND DETAILS LONG SECTION MC00		A3		
QR CODE 	SCAN TO CHECK DOCUMENT VER.	EXTERNAL REFERENCE FILES	REV A	DATE 20/04/2017	AMENDMENT / REVISION DESCRIPTION ISSUED FOR CONSTRUCTION	WVR No.	APPROVAL	SCALES ON A3 SIZE DRAWING 0 5 10 15 20 HORIZONTAL SCALE 1:500m 0 1 2 3 4 VERTICAL SCALE 1:100m		DRAWINGS / DESIGN PREPARED BY CONTRACTOR  DESIGNER 		TITLE	NAME	DATE		
								CO-ORDINATE SYSTEM MGA ZONE 56		HEIGHT DATUM AHD		DRAWN M.AHMAD	20/04/2017			
								CONTRACTOR		DESIGNER		DRG CHECK S.McNALLY	20/04/2017			
								DESIGNER		DESIGN CHECK		DESIGN MNGR A.SABA	20/04/2017			
								DESIGNER		PROJECT MNGR		PROJECT MNGR K.O'NEILL	20/04/2017			
										RMS REGISTRATION No. DS2016/001497		ISSUE STATUS CONSTRUCTION		EDMS No. FA1533178	SHEET No. RD-0207	ISSUE A

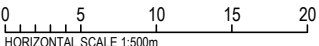

SHEET 7 OF 12

LEGEND

-  DESIGN SURFACE
-  EXISTING SURFACE
-  EXISTING PAVEMENT / ROAD



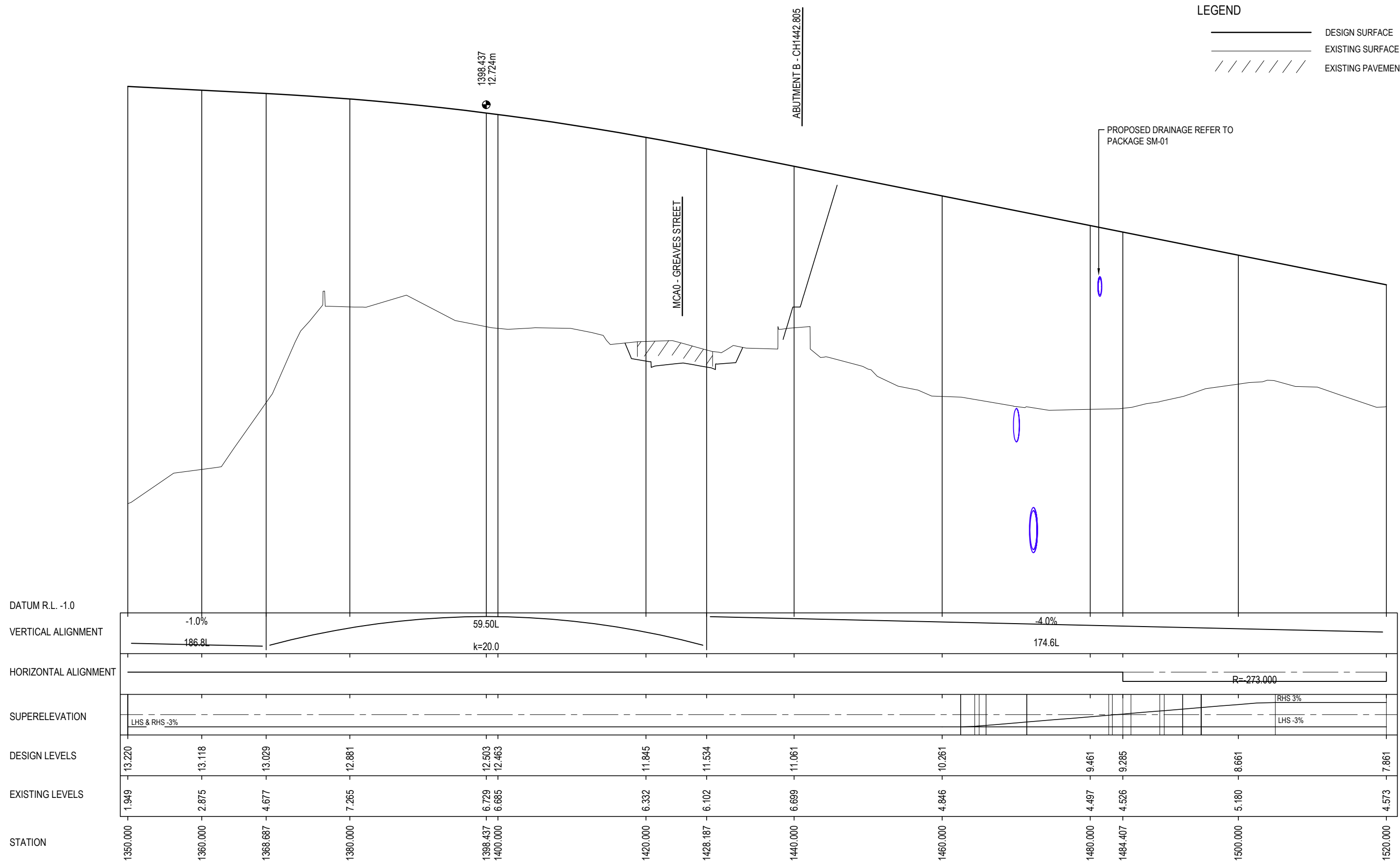
ACCEPTED FOR CONSTRUCTION

DRAWING FILE LOCATION / NAME C:\pw_work\GRAFTON\EXPORTS\RD\RD-0208.dwg				DESIGN LOT CODE		DESIGN MODEL FILE(S) USED FOR DOCUMENTATION OF THIS DRAWING RD-0208.dwg				PLOT DATE / TIME 20/04/2017 1:42:02 PM		PLOT BY Scarlett McNally		CLIENT CLARENCE VALLEY LGA MR83 - B91 SUMMERLAND WAY ADDITIONAL CROSSING OF THE CLARENCE RIVER ROAD ALIGNMENT AND DETAILS LONG SECTION MC00		A3
QR CODE	SCAN TO CHECK DOCUMENT VER.	EXTERNAL REFERENCE FILES	REV A	DATE 20/04/2017	AMENDMENT / REVISION DESCRIPTION ISSUED FOR CONSTRUCTION	WVR No.	APPROVAL	SCALES ON A3 SIZE DRAWING		DRAWINGS / DESIGN PREPARED BY		TITLE	NAME	DATE	RMS REGISTRATION No. DS2016/001497	
								 HORIZONTAL SCALE 1:500m  VERTICAL SCALE 1:100m		CONTRACTOR 		DRAWN	M.AHMAD	20/04/2017	SHEET No. RD-0208	
								CO-ORDINATE SYSTEM MGA ZONE 56		DESIGNER 		DRG CHECK	S.McNALLY	20/04/2017	ISSUE STATUS CONSTRUCTION	
								HEIGHT DATUM AHD		DESIGN J.MITCHELL		DESIGN CHECK	N.MOHAMMED	20/04/2017	EDMS No. FA1533178	
										DESIGN MNGR A.SABA		DESIGN MNGR	A.SABA	20/04/2017	ISSUE No. A	
										PROJECT MNGR K.O'NEILL		PROJECT MNGR	K.O'NEILL	20/04/2017	© Roads and Maritime Services	

THIS DRAWING MAY BE PREPARED IN COLOUR AND MAY BE INCOMPLETE IF COPIED

LEGEND

- DESIGN SURFACE
- EXISTING SURFACE
- //// //// //// //// //// EXISTING PAVEMENT / ROAD






LONGITUDINAL SECTION ALONG - MC00 - MAIN LINE

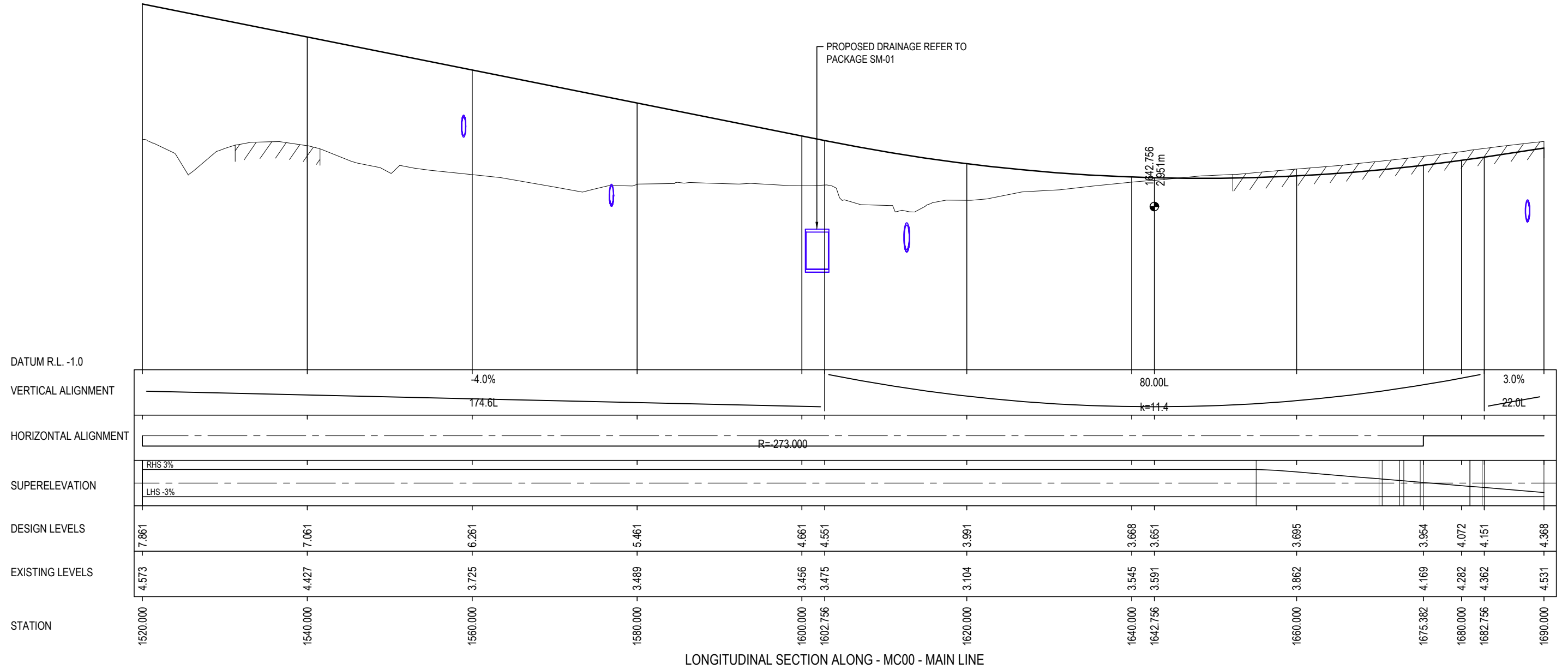
ACCEPTED FOR CONSTRUCTION

THIS DRAWING MAY BE PREPARED IN COLOUR AND MAY BE INCOMPLETE IF COPIED

DRAWING FILE LOCATION / NAME C:\pw_work\GRAFTON\EXPORTS\RD\RD-0209.dwg				DESIGN LOT CODE		DESIGN MODEL FILE(S) USED FOR DOCUMENTATION OF THIS DRAWING RD-0209.dwg		PLOT DATE / TIME 20/04/2017 1:42:07 PM		PLOT BY Scarlett McNally		CLIENT CLARENCE VALLEY LGA MR83 - B91 SUMMERLAND WAY ADDITIONAL CROSSING OF THE CLARENCE RIVER ROAD ALIGNMENT AND DETAILS LONG SECTION MC00		A3																														
QR CODE	SCAN TO CHECK DOCUMENT VER.	EXTERNAL REFERENCE FILES	REV A	DATE 20/04/2017	AMENDMENT / REVISION DESCRIPTION ISSUED FOR CONSTRUCTION	WVR No.	APPROVAL	SCALES ON A3 SIZE DRAWING		DRAWINGS / DESIGN PREPARED BY		RMS REGISTRATION No. DS2016/001497		PART																														
								 HORIZONTAL SCALE 1:500m VERTICAL SCALE 1:100m		CONTRACTOR DESIGNER 		<table border="1"> <thead> <tr> <th>TITLE</th> <th>NAME</th> <th>DATE</th> </tr> </thead> <tbody> <tr><td>DRAWN</td><td>M.AHMAD</td><td>20/04/2017</td></tr> <tr><td>DRG CHECK</td><td>S.McNALLY</td><td>20/04/2017</td></tr> <tr><td>DESIGN</td><td>J.MITCHELL</td><td>20/04/2017</td></tr> <tr><td>DESIGN CHECK</td><td>N.MOHAMMED</td><td>20/04/2017</td></tr> <tr><td>DESIGN MNGR</td><td>A.SABA</td><td>20/04/2017</td></tr> <tr><td>PROJECT MNGR</td><td>K.O'NEILL</td><td>20/04/2017</td></tr> </tbody> </table>		TITLE	NAME	DATE	DRAWN	M.AHMAD	20/04/2017	DRG CHECK	S.McNALLY	20/04/2017	DESIGN	J.MITCHELL	20/04/2017	DESIGN CHECK	N.MOHAMMED	20/04/2017	DESIGN MNGR	A.SABA	20/04/2017	PROJECT MNGR	K.O'NEILL	20/04/2017	<table border="1"> <thead> <tr> <th>ISSUE STATUS</th> <th>EDMS No.</th> <th>SHEET No.</th> <th>ISSUE</th> </tr> </thead> <tbody> <tr> <td>CONSTRUCTION</td> <td>FA1533178</td> <td>RD-0209</td> <td>A</td> </tr> </tbody> </table>		ISSUE STATUS	EDMS No.	SHEET No.	ISSUE	CONSTRUCTION	FA1533178	RD-0209	A
TITLE	NAME	DATE																																										
DRAWN	M.AHMAD	20/04/2017																																										
DRG CHECK	S.McNALLY	20/04/2017																																										
DESIGN	J.MITCHELL	20/04/2017																																										
DESIGN CHECK	N.MOHAMMED	20/04/2017																																										
DESIGN MNGR	A.SABA	20/04/2017																																										
PROJECT MNGR	K.O'NEILL	20/04/2017																																										
ISSUE STATUS	EDMS No.	SHEET No.	ISSUE																																									
CONSTRUCTION	FA1533178	RD-0209	A																																									
CO-ORDINATE SYSTEM: MGA ZONE 56 HEIGHT DATUM: AHD												SHEET 9 OF 12																																


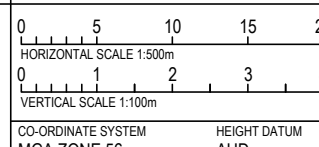


LEGEND

-  DESIGN SURFACE
-  EXISTING SURFACE
-  EXISTING PAVEMENT / ROAD



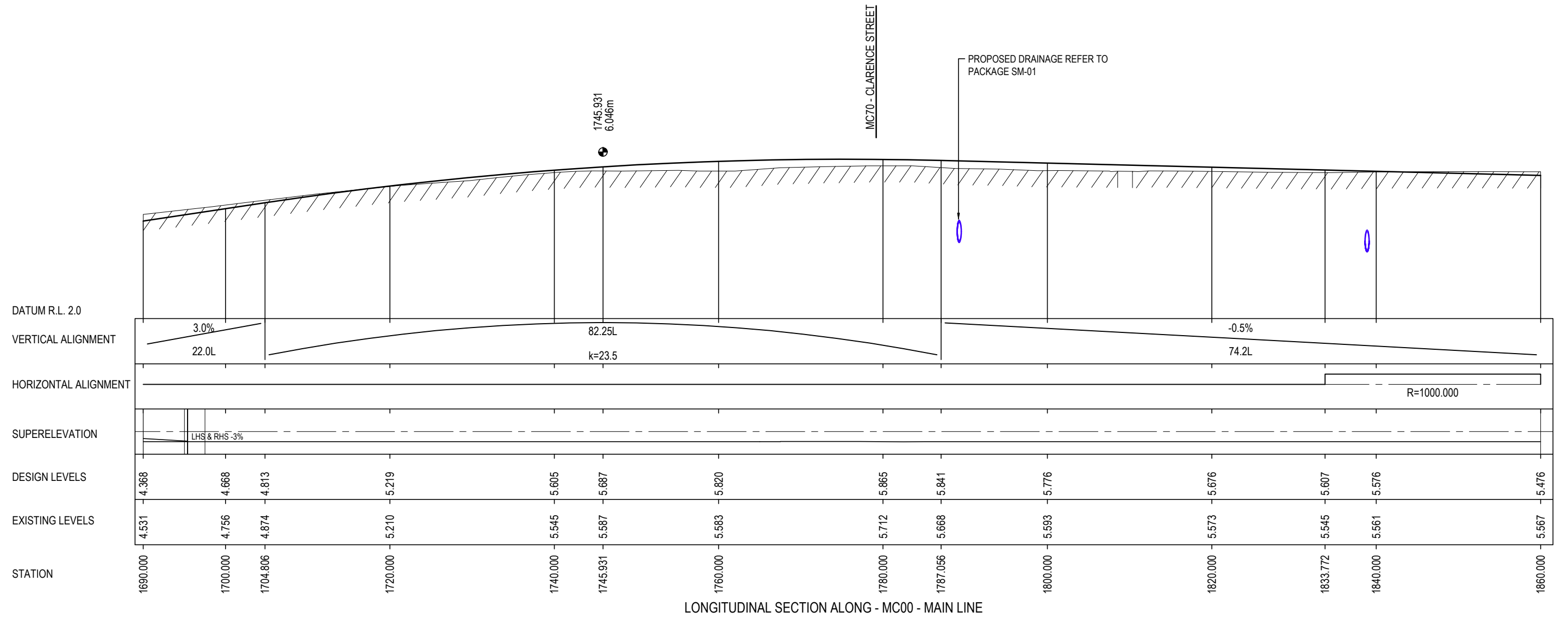
ACCEPTED FOR CONSTRUCTION

THIS DRAWING MAY BE PREPARED IN COLOUR AND MAY BE INCOMPLETE IF COPIED

DRAWING FILE LOCATION / NAME C:\pw_work\GRAFTON\EXPORTS\RD\RD-0210.dwg		DESIGN LOT CODE	DESIGN MODEL FILE(S) USED FOR DOCUMENTATION OF THIS DRAWING RD-0210.dwg	PLOT DATE / TIME 20/04/2017 1:42:11 PM	PLOT BY Scarlett McNally	CLIENT CLARENCE VALLEY LGA MR83 - B91 SUMMERLAND WAY ADDITIONAL CROSSING OF THE CLARENCE RIVER ROAD ALIGNMENT AND DETAILS LONG SECTION MC00	A3
QR CODE	SCAN TO CHECK DOCUMENT VER.	EXTERNAL REFERENCE FILES	REV A	DATE 20/04/2017	AMENDMENT / REVISION DESCRIPTION ISSUED FOR CONSTRUCTION	WVR No.	APPROVAL
							
CONTRACTOR		DRAWINGS / DESIGN PREPARED BY		TITLE	NAME	DATE	RMS REGISTRATION No. DS2016/001497
DESIGNER		CONTRACTOR		DRAWN	M.AHMAD	20/04/2017	ISSUE STATUS CONSTRUCTION
DESIGNER		DESIGNER		DRG CHECK	S.McNALLY	20/04/2017	EDMS No. FA1533178
DESIGNER		DESIGNER		DESIGN	J.MITCHELL	20/04/2017	SHEET No. RD-0210
DESIGNER		DESIGNER		DESIGN CHECK	N.MOHAMMED	20/04/2017	ISSUE A
DESIGNER		DESIGNER		DESIGN MNGR	A.SABA	20/04/2017	
DESIGNER		DESIGNER		PROJECT MNGR	K.O'NEILL	20/04/2017	

LEGEND

- DESIGN SURFACE
- EXISTING SURFACE
- //// //// //// //// //// EXISTING PAVEMENT / ROAD



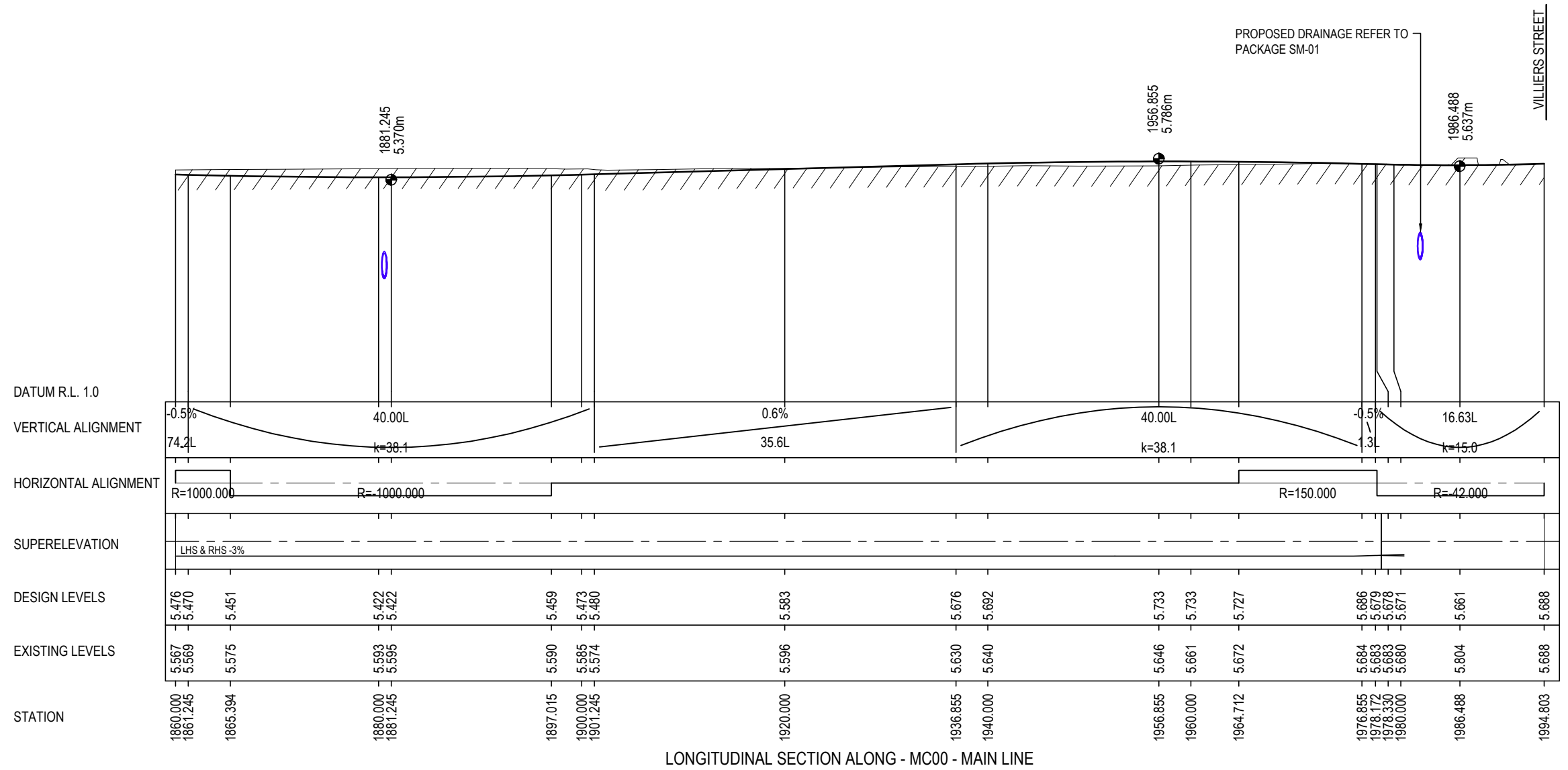
THIS DRAWING MAY BE PREPARED IN COLOUR AND MAY BE INCOMPLETE IF COPIED FROM A SMALL SIZE ORIGINAL

ACCEPTED FOR CONSTRUCTION

DRAWING FILE LOCATION / NAME C:\pw_work\GRAFTON\EXPORTS\RD\RD-0211.dwg				DESIGN LOT CODE		DESIGN MODEL FILE(S) USED FOR DOCUMENTATION OF THIS DRAWING RD-0211.dwg		PLOT DATE / TIME 20/04/2017 1:42:16 PM		PLOT BY Scarlett McNally		CLIENT CLARENCE VALLEY LGA MR83 - B91 SUMMERLAND WAY ADDITIONAL CROSSING OF THE CLARENCE RIVER ROAD ALIGNMENT AND DETAILS LONG SECTION MC00		A3	
QR CODE	SCAN TO CHECK DOCUMENT VER.	EXTERNAL REFERENCE FILES	REV A	DATE 20/04/2017	AMENDMENT / REVISION DESCRIPTION ISSUED FOR CONSTRUCTION	WVR No.	APPROVAL	SCALES ON A3 SIZE DRAWING 0 5 10 15 20 HORIZONTAL SCALE 1:500m 0 1 2 3 4 VERTICAL SCALE 1:100m		DRAWINGS / DESIGN PREPARED BY		RMS REGISTRATION No. DS2016/001497		PART	
								CONTRACTOR Fulton Hogan		DRAWN	M.AHMAD	20/04/2017	Transport Roads & Maritime Services	SHEET No. RD-0211	ISSUE A
								DESIGNER aurecon www.aurecongroup.com		DRG CHECK	S.McNALLY	20/04/2017			
								DESIGN	J.MITCHELL	20/04/2017					
									DESIGN CHECK	N.MOHAMMED	20/04/2017				
									DESIGN MNGR	A.SABA	20/04/2017				
									PROJECT MNGR	K.O'NEILL	20/04/2017				

LEGEND

- DESIGN SURFACE
- EXISTING SURFACE
- //// //// //// //// //// EXISTING PAVEMENT / ROAD



LONGITUDINAL SECTION ALONG - MC00 - MAIN LINE

ACCEPTED FOR CONSTRUCTION

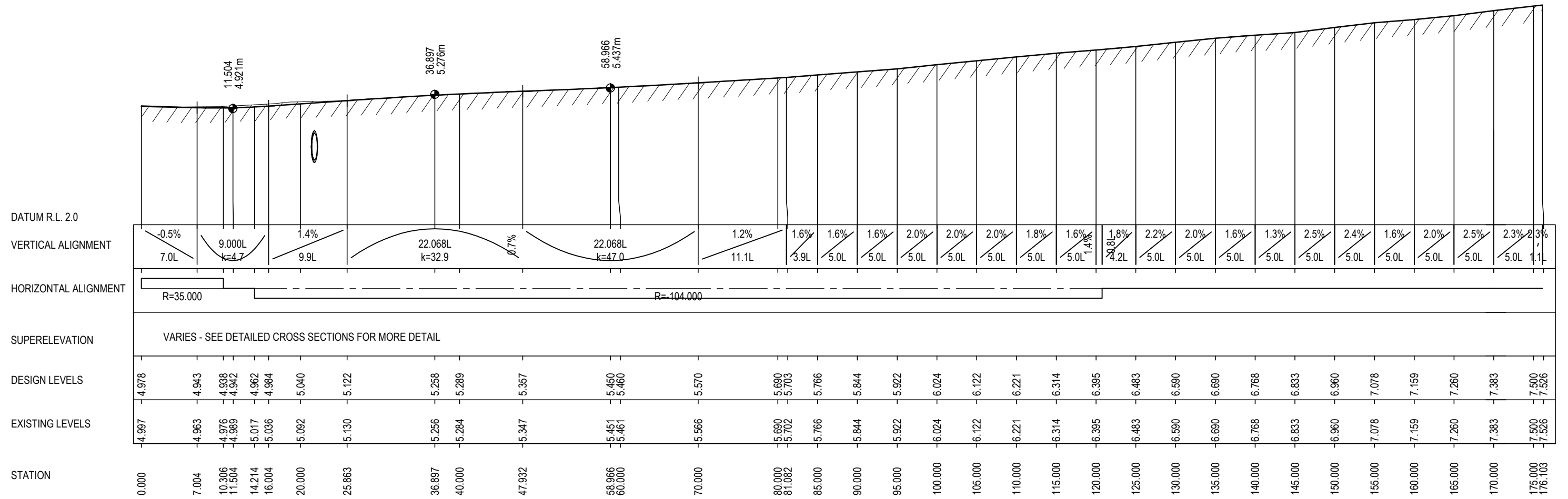
THIS DRAWING MAY BE PREPARED IN COLOUR AND MAY BE INCOMPLETE IF COPIED

50mm ON A3 SIZE ORIGINAL

DRAWING FILE LOCATION / NAME C:\pw_work\GRAFTON\EXPORTS\RD\RD-0212.dwg		DESIGN LOT CODE RD-0212.dwg	DESIGN MODEL FILE(S) USED FOR DOCUMENTATION OF THIS DRAWING RD-0212.dwg	PLOT DATE / TIME 20/04/2017 1:42:21 PM	PLOT BY Scarlett McNally	CLIENT CLARENCE VALLEY LGA MR83 - B91 SUMMERLAND WAY ADDITIONAL CROSSING OF THE CLARENCE RIVER ROAD ALIGNMENT AND DETAILS LONG SECTION MC00	A3
QR CODE 	SCAN TO CHECK DOCUMENT VER.	EXTERNAL REFERENCE FILES	REV A	DATE 20/04/2017	AMENDMENT / REVISION DESCRIPTION ISSUED FOR CONSTRUCTION	WVR No.	APPROVAL
CONTRACTOR		DRAWINGS / DESIGN PREPARED BY		TITLE	NAME	DATE	
DESIGNER		CONTRACTOR		DRAWN	M.AHMAD	20/04/2017	
		DESIGNER		DRG CHECK	S.McNALLY	20/04/2017	
				DESIGN	J.MITCHELL	20/04/2017	
				DESIGN CHECK	N.MOHAMMED	20/04/2017	
				DESIGN MNGR	A.SABA	20/04/2017	
				PROJECT MNGR	K.O'NEILL	20/04/2017	
				RMS REGISTRATION No.		DS2016/001497	
				ISSUE STATUS	CONSTRUCTION	EDMS No.	FA1533178
						SHEET No.	RD-0212
						PART	A

LEGEND

- DESIGN SURFACE
- EXISTING SURFACE
- ////// EXISTING PAVEMENT / ROAD



LONGITUDINAL SECTION ALONG - MC10 - HW10 PACIFIC HIGHWAY CONNECTION

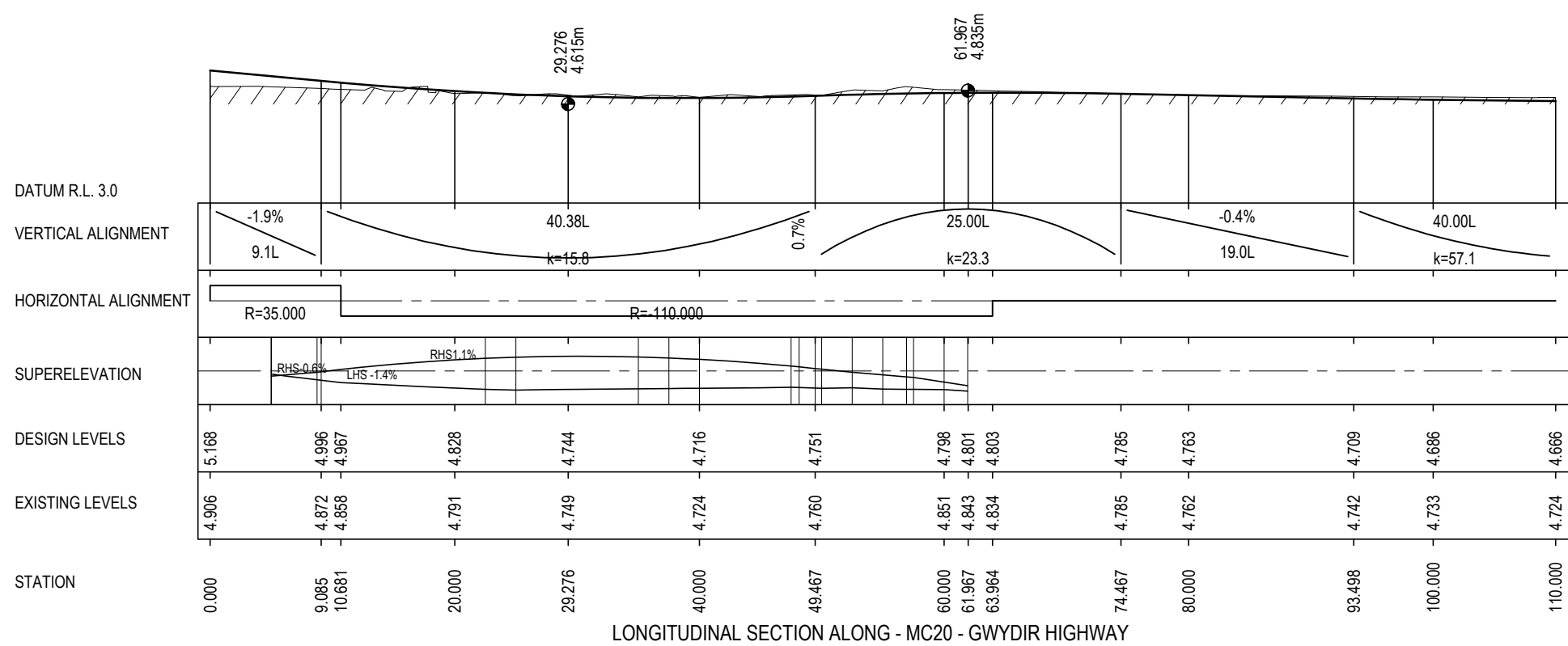
THIS DRAWING MAY BE PREPARED IN COLOUR AND MAY BE INCOMPLETE IF COPIED

ACCEPTED FOR CONSTRUCTION

DRAWING FILE LOCATION / NAME C:\pw_work\GRAFTON\EXPORTS\RD\RD-0213.dwg				DESIGN LOT CODE		DESIGN MODEL FILE(S) USED FOR DOCUMENTATION OF THIS DRAWING RD-0213.dwg				PLOT DATE / TIME 20/04/2017 1:42:26 PM		PLOT BY Scarlett McNally		CLIENT CLARENCE VALLEY LGA MR83 - B91 SUMMERLAND WAY		SHEET No. / PART RD-0213 / A																	
QR CODE 				EXTERNAL REFERENCE FILES		SCALES ON A3 SIZE DRAWING HORIZONTAL SCALE 1:500m VERTICAL SCALE 1:100m		DRAWINGS / DESIGN PREPARED BY CONTRACTOR DESIGNER 				TITLE		NSW GOVERNMENT Transport Roads & Maritime Services		RMS REGISTRATION No. DS2016/001497		ISSUE STATUS CONSTRUCTION															
REV A				DATE 20/04/2017		AMENDMENT / REVISION DESCRIPTION ISSUED FOR CONSTRUCTION		WVR No.		APPROVAL		DRAWN M.AHMAD		DATE 20/04/2017		SHEET No. / PART RD-0213 / A																	
										DRG CHECK S.McNALLY		DATE 20/04/2017		DESIGN J.MITCHELL		DATE 20/04/2017		DESIGN CHECK N.MOHAMMED		DATE 20/04/2017		DESIGN MNGR A.SABA		DATE 20/04/2017		PROJECT MNGR K.O'NEILL		DATE 20/04/2017		EDMS No. FA1533178		ISSUE A	

LEGEND

- DESIGN SURFACE
- EXISTING SURFACE
- //// //// //// //// //// EXISTING PAVEMENT / ROAD






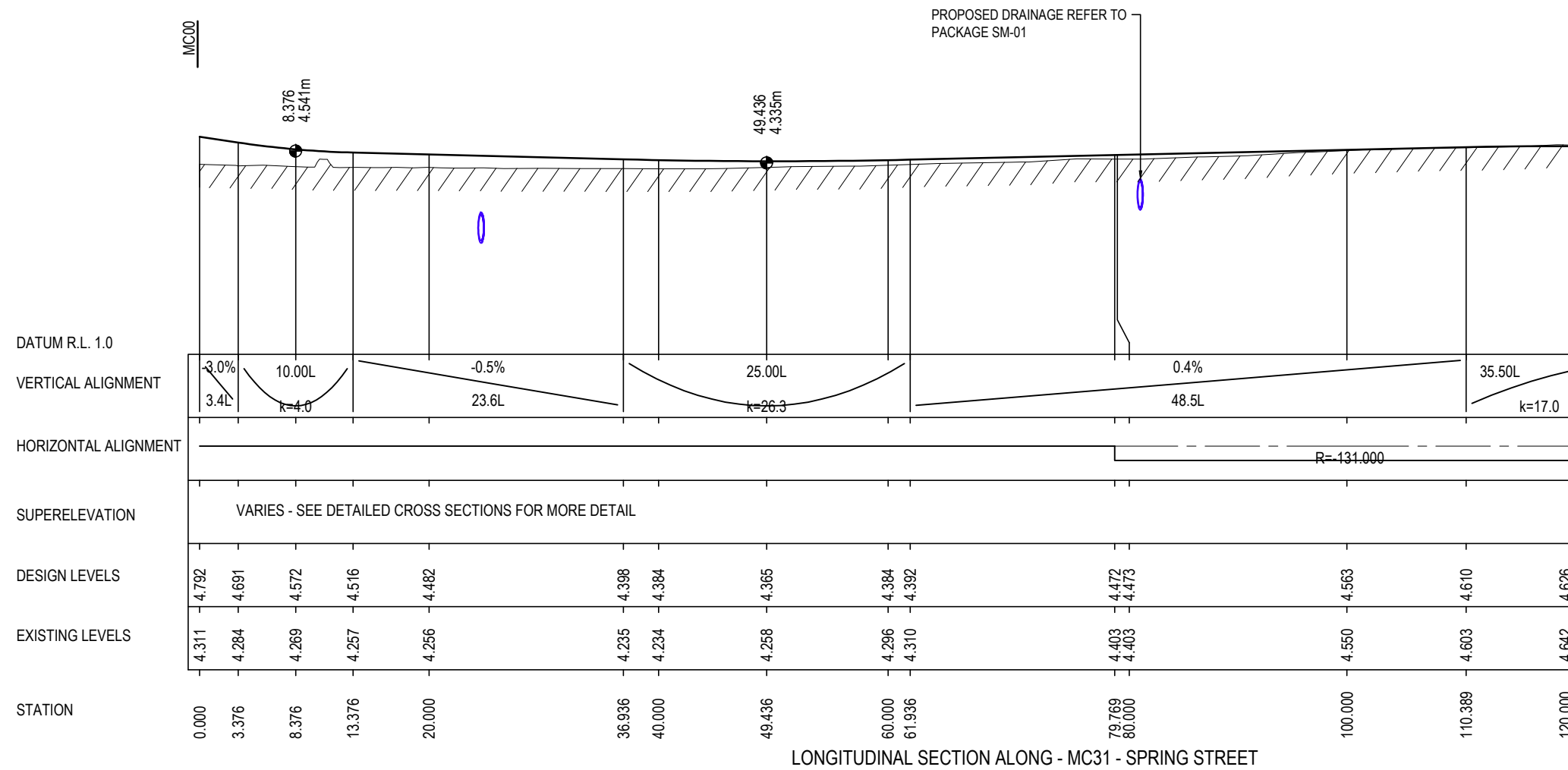
ACCEPTED FOR CONSTRUCTION

THIS DRAWING MAY BE PREPARED IN COLOUR AND MAY BE INCOMPLETE IF COPIED

DRAWING FILE LOCATION / NAME C:\pw_work\GRAFTON\EXPORTS\RD-0214.dwg		DESIGN LOT CODE	DESIGN MODEL FILE(S) USED FOR DOCUMENTATION OF THIS DRAWING RD-0214.dwg	PLOT DATE / TIME 20/04/2017 1:42:30 PM	PLOT BY Scarlett McNally	CLIENT CLARENCE VALLEY LGA MR83 - B91 SUMMERLAND WAY ADDITIONAL CROSSING OF THE CLARENCE RIVER ROAD ALIGNMENT AND DETAILS LONG SECTION MC20	A3
QR CODE	SCAN TO CHECK DOCUMENT VER.	EXTERNAL REFERENCE FILES	REV	DATE	AMENDMENT / REVISION DESCRIPTION	WVR No.	APPROVAL
			A	20/04/2017	ISSUED FOR CONSTRUCTION		
CONTRACTOR		DRAWINGS / DESIGN PREPARED BY		TITLE	NAME	DATE	
DESIGNER		CONTRACTOR		DRAWN	M.AHMAD	20/04/2017	
		DESIGNER		DRG CHECK	S.McNALLY	20/04/2017	
				DESIGN	J.MITCHELL	20/04/2017	
				DESIGN CHECK	N.MOHAMMED	20/04/2017	
				DESIGN MNGR	A.SABA	20/04/2017	
				PROJECT MNGR	K.O'NEILL	20/04/2017	
CO-ORDINATE SYSTEM MGA ZONE 56		HEIGHT DATUM AHD		RMS REGISTRATION No.		DS2016/001497	
				ISSUE STATUS	CONSTRUCTION	EDMS No.	FA1533178
				SHEET No.	RD-0214	ISSUE	A
				SHEET 1 OF 1			
© Roads and Maritime Services							


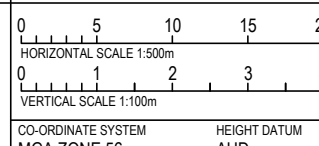




LEGEND

-  DESIGN SURFACE
-  EXISTING SURFACE
-  EXISTING PAVEMENT / ROAD



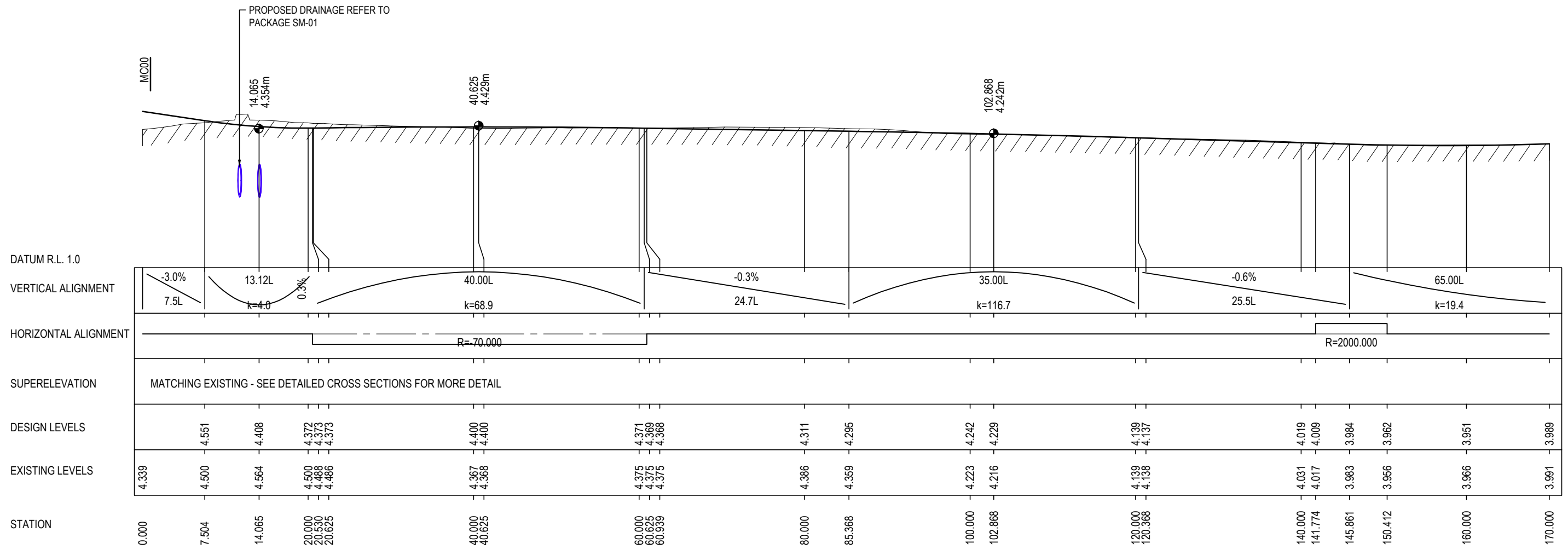
THIS DRAWING MAY BE PREPARED IN COLOUR AND MAY BE INCOMPLETE IF COPIED

ACCEPTED FOR CONSTRUCTION

DRAWING FILE LOCATION / NAME C:\pw_work\GRAFTON\EXPORTS\RD\RD-0216.dwg			DESIGN LOT CODE RD-0216.dwg	DESIGN MODEL FILE(S) USED FOR DOCUMENTATION OF THIS DRAWING RD-0216.dwg	PLOT DATE / TIME 20/04/2017 1:42:35 PM	PLOT BY Scarlett McNally	CLIENT CLARENCE VALLEY LGA MR83 - B91 SUMMERLAND WAY ADDITIONAL CROSSING OF THE CLARENCE RIVER ROAD ALIGNMENT AND DETAILS LONG SECTION MC31	A3																																	
QR CODE	SCAN TO CHECK DOCUMENT VER.	EXTERNAL REFERENCE FILES	REV A	DATE 20/04/2017	AMENDMENT / REVISION DESCRIPTION ISSUED FOR CONSTRUCTION	WVR No.	APPROVAL																																		
																																									
					<table border="1" style="width: 100%; border-collapse: collapse;"> <tr> <th>TITLE</th> <th>NAME</th> <th>DATE</th> </tr> <tr> <td>DRAWN</td> <td>M.AHMAD</td> <td>20/04/2017</td> </tr> <tr> <td>DRG CHECK</td> <td>S.McNALLY</td> <td>20/04/2017</td> </tr> <tr> <td>DESIGN</td> <td>J.MITCHELL</td> <td>20/04/2017</td> </tr> <tr> <td>DESIGN CHECK</td> <td>N.MOHAMMED</td> <td>20/04/2017</td> </tr> <tr> <td>DESIGN MNGR</td> <td>A.SABA</td> <td>20/04/2017</td> </tr> <tr> <td>PROJECT MNGR</td> <td>K.O'NEILL</td> <td>20/04/2017</td> </tr> </table>		TITLE	NAME	DATE	DRAWN	M.AHMAD	20/04/2017	DRG CHECK	S.McNALLY	20/04/2017	DESIGN	J.MITCHELL	20/04/2017	DESIGN CHECK	N.MOHAMMED	20/04/2017	DESIGN MNGR	A.SABA	20/04/2017	PROJECT MNGR	K.O'NEILL	20/04/2017	<table border="1" style="width: 100%; border-collapse: collapse;"> <tr> <td>RMS REGISTRATION No.</td> <td>DS2016/001497</td> <td>SHEET No.</td> <td>RD-0216</td> <td>PART</td> <td>A</td> </tr> <tr> <td>ISSUE STATUS</td> <td>CONSTRUCTION</td> <td>EDMS No.</td> <td>FA1533178</td> <td>ISSUE</td> <td>A</td> </tr> </table>		RMS REGISTRATION No.	DS2016/001497	SHEET No.	RD-0216	PART	A	ISSUE STATUS	CONSTRUCTION	EDMS No.	FA1533178	ISSUE	A
TITLE	NAME	DATE																																							
DRAWN	M.AHMAD	20/04/2017																																							
DRG CHECK	S.McNALLY	20/04/2017																																							
DESIGN	J.MITCHELL	20/04/2017																																							
DESIGN CHECK	N.MOHAMMED	20/04/2017																																							
DESIGN MNGR	A.SABA	20/04/2017																																							
PROJECT MNGR	K.O'NEILL	20/04/2017																																							
RMS REGISTRATION No.	DS2016/001497	SHEET No.	RD-0216	PART	A																																				
ISSUE STATUS	CONSTRUCTION	EDMS No.	FA1533178	ISSUE	A																																				

LEGEND

- DESIGN SURFACE
- EXISTING SURFACE
- ////// EXISTING PAVEMENT / ROAD



LONGITUDINAL SECTION ALONG - MC41 - CHARLES STREET (NORTH)

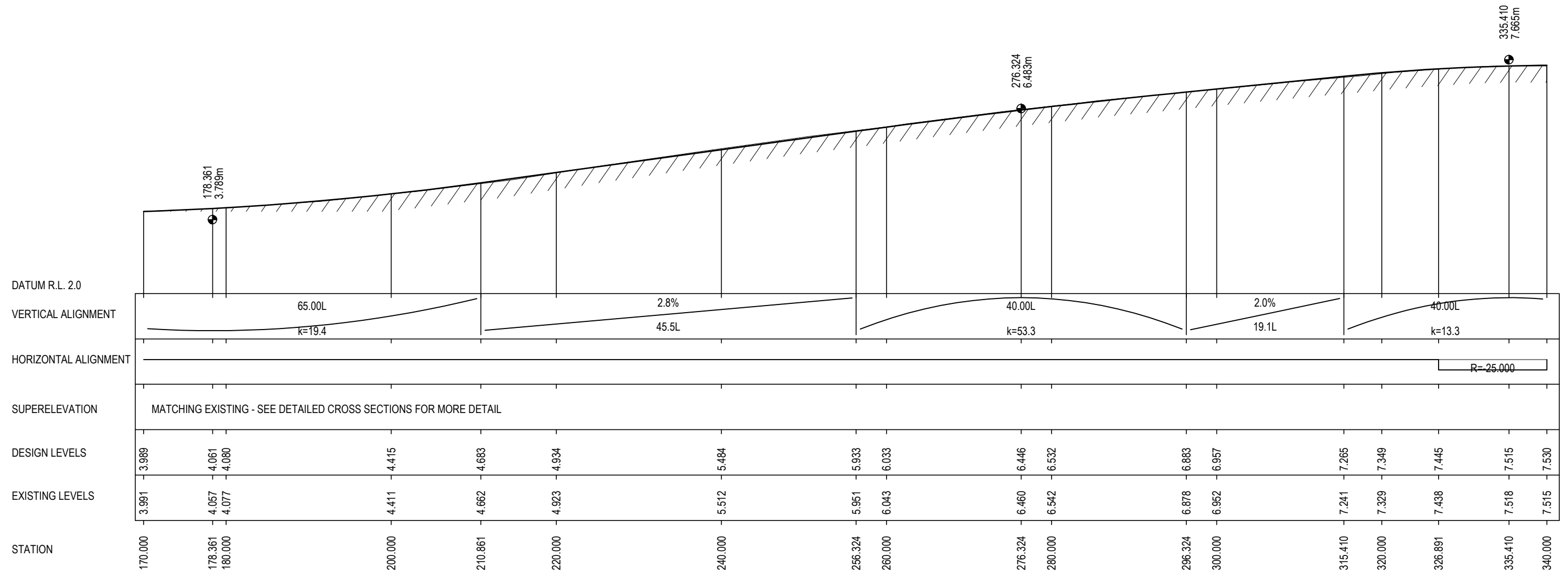
THIS DRAWING MAY BE PREPARED IN COLOUR AND MAY BE INCOMPLETE IF COPIED

ACCEPTED FOR CONSTRUCTION

DRAWING FILE LOCATION / NAME C:\pw_work\GRAFTON\EXPORTS\RD\RD-0217.dwg				DESIGN LOT CODE		DESIGN MODEL FILE(S) USED FOR DOCUMENTATION OF THIS DRAWING RD-0217.dwg		PLOT DATE / TIME 20/04/2017 1:42:39 PM		PLOT BY Scarlett McNally		CLIENT CLARENCE VALLEY LGA MR83 - B91 SUMMERLAND WAY ADDITIONAL CROSSING OF THE CLARENCE RIVER ROAD ALIGNMENT AND DETAILS LONG SECTION MC41		A3
QR CODE	SCAN TO CHECK DOCUMENT VER.	EXTERNAL REFERENCE FILES	REV	DATE	AMENDMENT / REVISION DESCRIPTION	WVR No.	APPROVAL	SCALES ON A3 SIZE DRAWING	DRAWINGS / DESIGN PREPARED BY		TITLE	NAME	DATE	Transport Roads & Maritime Services
			A	20/04/2017	ISSUED FOR CONSTRUCTION			 	 		DRAWN	M.AHMAD	20/04/2017	
								CO-ORDINATE SYSTEM MGA ZONE 56	HEIGHT DATUM AHD	CONTRACTOR	DRG CHECK	S.McNALLY	20/04/2017	
										DESIGNER	DESIGN	J.MITCHELL	20/04/2017	
											DESIGN CHECK	N.MOHAMMED	20/04/2017	RMS REGISTRATION No. DS2016/001497
											DESIGN MNGR	A.SABA	20/04/2017	
											PROJECT MNGR	K.O'NEILL	20/04/2017	EDMS No. FA1533178
														SHEET No. RD-0217
														ISSUE A

LEGEND

- DESIGN SURFACE
- EXISTING SURFACE
- ////// EXISTING PAVEMENT / ROAD






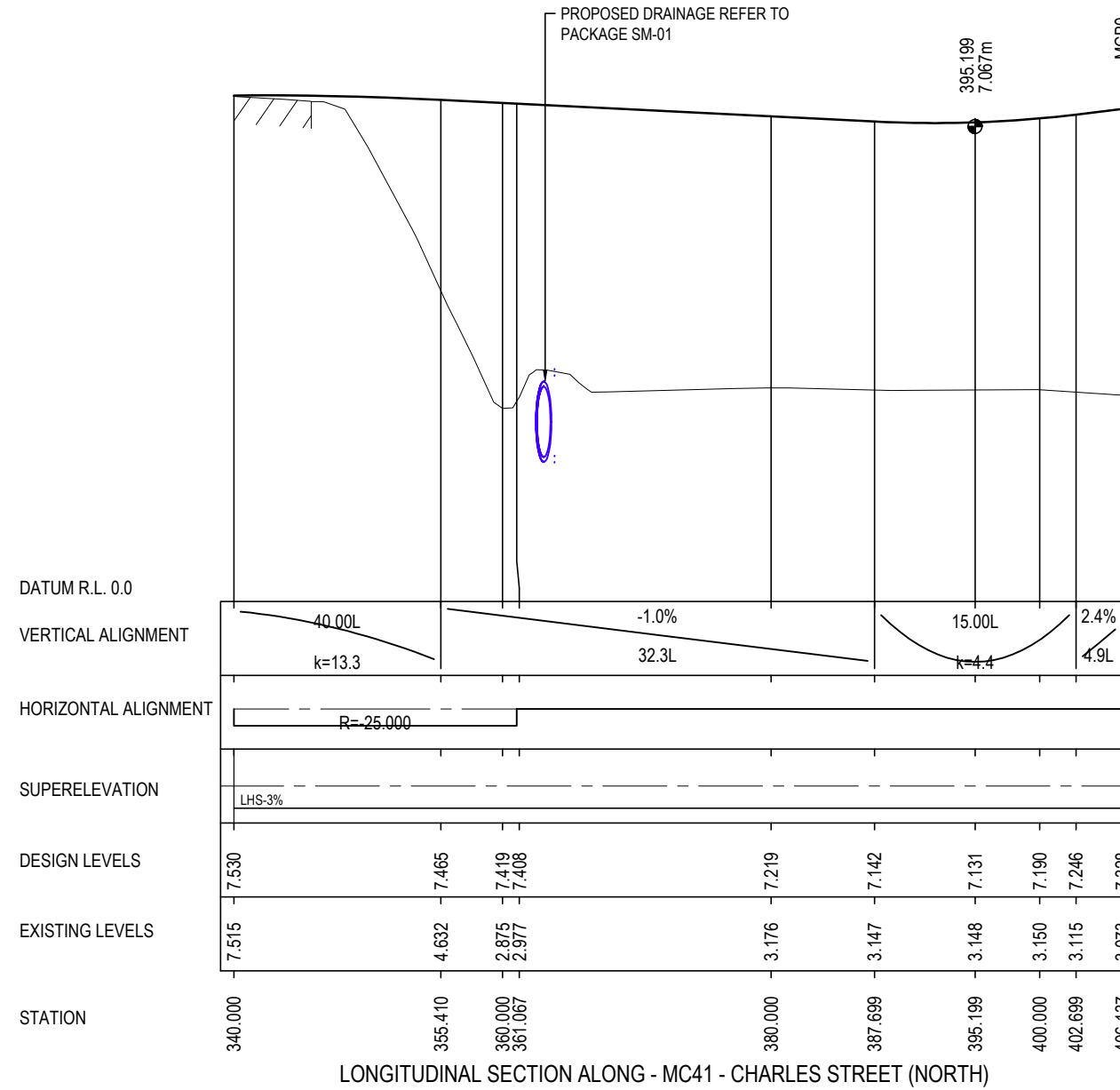
ACCEPTED FOR CONSTRUCTION

THIS DRAWING MAY BE PREPARED IN COLOUR AND MAY BE INCOMPLETE IF COPIED

DRAWING FILE LOCATION / NAME C:\pw_work\GRAFTON\EXPORTS\RD\RD-0218.dwg				DESIGN LOT CODE		DESIGN MODEL FILE(S) USED FOR DOCUMENTATION OF THIS DRAWING RD-0218.dwg				PLOT DATE / TIME 20/04/2017 1:42:43 PM		PLOT BY Scarlett McNally		CLIENT CLARENCE VALLEY LGA MR83 - B91 SUMMERLAND WAY		SHEET 2 OF 3			
QR CODE	SCAN TO CHECK DOCUMENT VER.	EXTERNAL REFERENCE FILES	REV A	DATE 20/04/2017	AMENDMENT / REVISION DESCRIPTION ISSUED FOR CONSTRUCTION	WVR No.	APPROVAL	SCALES ON A3 SIZE DRAWING 0 5 10 15 20 HORIZONTAL SCALE 1:500m 0 1 2 3 4 VERTICAL SCALE 1:100m		DRAWINGS / DESIGN PREPARED BY CONTRACTOR Fulton Hogan DESIGNER aurecon www.aurecongroup.com		TITLE	NAME	DATE	RMS REGISTRATION No. DS2016/001497		PART		
QR CODE												DRAWN	M.AHMAD	20/04/2017	ISSUE STATUS CONSTRUCTION		EDMS No. FA1533178	SHEET No. RD-0218	ISSUE A
										DESIGN		J.MITCHELL		20/04/2017					
										DESIGN CHECK		N.MOHAMMED		20/04/2017					
										DESIGN MNGR		A.SABA		20/04/2017					
										PROJECT MNGR		K.O'NEILL		20/04/2017					







LEGEND

-  DESIGN SURFACE
-  EXISTING SURFACE
-  EXISTING PAVEMENT / ROAD



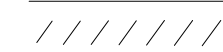


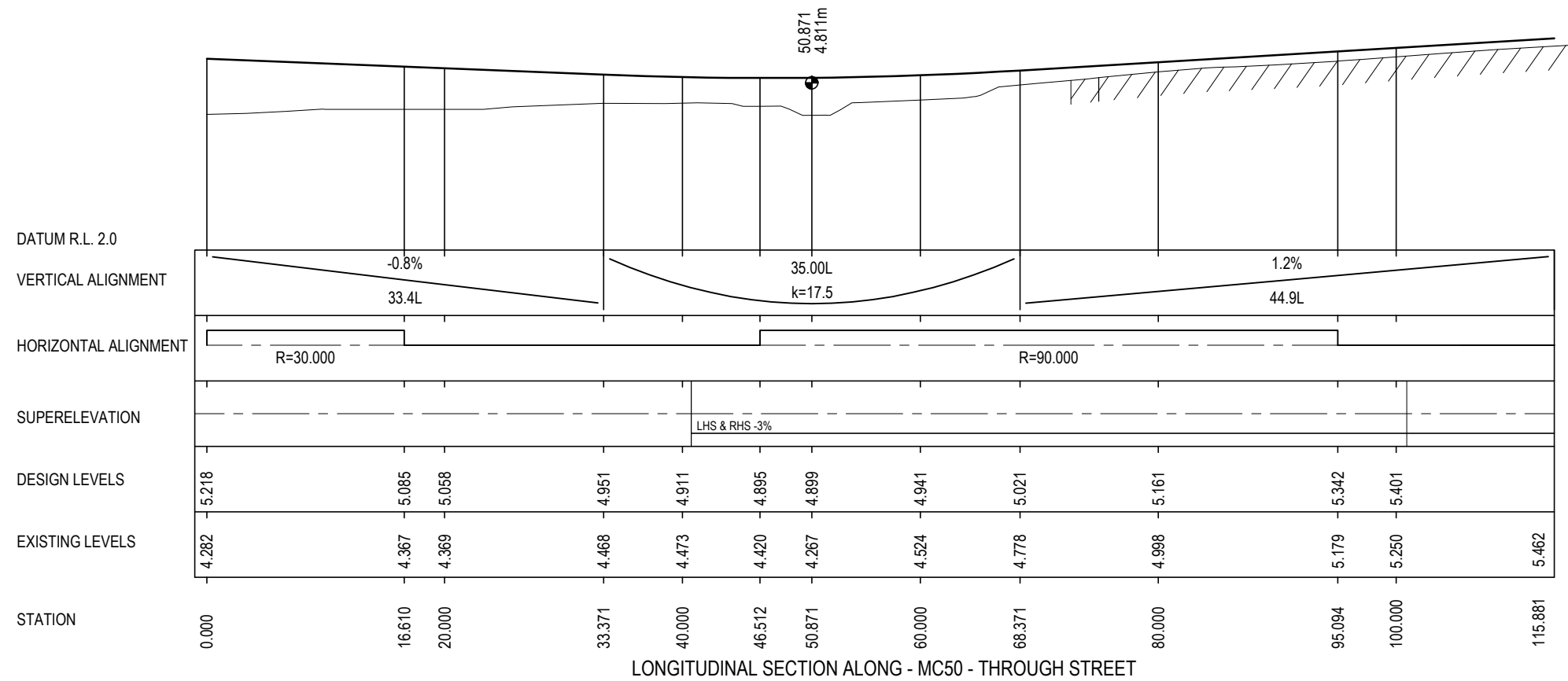
ACCEPTED FOR CONSTRUCTION

THIS DRAWING MAY BE PREPARED IN COLOUR AND MAY BE INCOMPLETE IF COPIED

DRAWING FILE LOCATION / NAME C:\pw_work\GRAFTON\EXPORTS\RD\RD-0219.dwg				DESIGN LOT CODE	DESIGN MODEL FILE(S) USED FOR DOCUMENTATION OF THIS DRAWING RD-0219.dwg	PLOT DATE / TIME 20/04/2017 1:42:48 PM	PLOT BY Scarlett McNally	CLIENT CLARENCE VALLEY LGA MR83 - B91 SUMMERLAND WAY ADDITIONAL CROSSING OF THE CLARENCE RIVER ROAD ALIGNMENT AND DETAILS LONG SECTION MC41	A3
QR CODE	SCAN TO CHECK DOCUMENT VER.	EXTERNAL REFERENCE FILES	REV A	DATE 20/04/2017	AMENDMENT / REVISION DESCRIPTION ISSUED FOR CONSTRUCTION	WVR No.	APPROVAL	RMS REGISTRATION No. DS2016/001497	SHEET No. RD-0219
						 		 	ISSUE STATUS CONSTRUCTION
				HORIZONTAL SCALE 1:500m VERTICAL SCALE 1:100m CO-ORDINATE SYSTEM MGA ZONE 56 HEIGHT DATUM AHD		CONTRACTOR 		TITLE DRAWN M.AHMAD 20/04/2017 DRG CHECK S.McNALLY 20/04/2017 DESIGN J.MITCHELL 20/04/2017 DESIGN CHECK N.MOHAMMED 20/04/2017 DESIGN MNGR A.SABA 20/04/2017 PROJECT MNGR K.O'NEILL 20/04/2017	ISSUE A


LEGEND

-  DESIGN SURFACE
-  EXISTING SURFACE
-  EXISTING PAVEMENT / ROAD






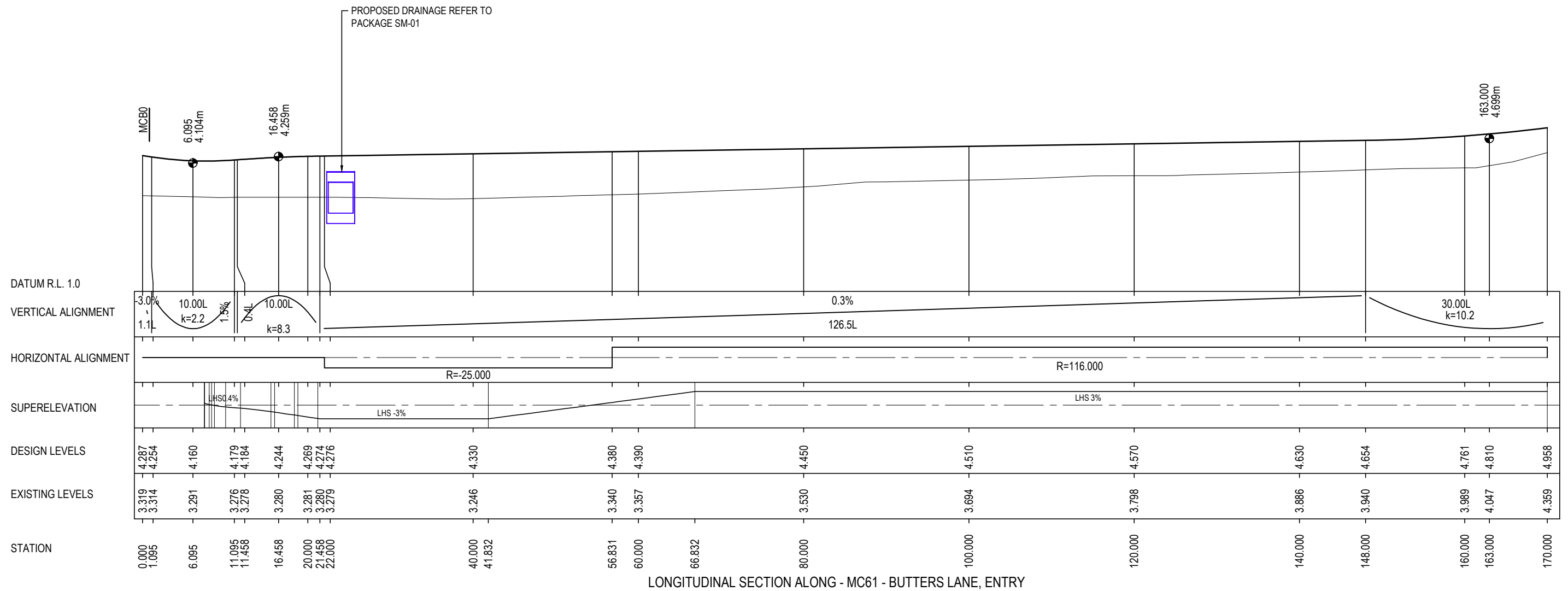
ACCEPTED FOR CONSTRUCTION

THIS DRAWING MAY BE PREPARED IN COLOUR AND MAY BE INCOMPLETE IF COPIED

DRAWING FILE LOCATION / NAME C:\pw_work\GRAFTON\EXPORTS\RD\RD-0220.dwg				DESIGN LOT CODE	DESIGN MODEL FILE(S) USED FOR DOCUMENTATION OF THIS DRAWING RD-0220.dwg	PLOT DATE / TIME 20/04/2017 1:42:53 PM	PLOT BY Scarlett McNally	CLIENT CLARENCE VALLEY LGA MR83 - B91 SUMMERLAND WAY ADDITIONAL CROSSING OF THE CLARENCE RIVER ROAD ALIGNMENT AND DETAILS LONG SECTION MC50	A3
QR CODE	SCAN TO CHECK DOCUMENT VER.	EXTERNAL REFERENCE FILES	REV A	DATE 20/04/2017	AMENDMENT / REVISION DESCRIPTION ISSUED FOR CONSTRUCTION	WVR No.	APPROVAL	SCALES ON A3 SIZE DRAWING HORIZONTAL SCALE 1:500m VERTICAL SCALE 1:100m	DRAWINGS / DESIGN PREPARED BY CONTRACTOR Fulton Hogan DESIGNER aurecon www.aurecongroup.com
								CO-ORDINATE SYSTEM MGA ZONE 56	HEIGHT DATUM AHD
						TITLE DRAWN DRG CHECK DESIGN DESIGN CHECK DESIGN MNGR PROJECT MNGR		NAME M.AHMAD S.McNALLY J.MITCHELL N.MOHAMMED A.SABA K.O'NEILL	
						DATE 20/04/2017 20/04/2017 20/04/2017 20/04/2017 20/04/2017 20/04/2017		NSW GOVERNMENT Transport Roads & Maritime Services	
						RMS REGISTRATION No. DS2016/001497		SHEET No. RD-0220	
						ISSUE STATUS CONSTRUCTION		EDMS No. FA1533178	
								SHEET No. RD-0220	
								PART A	




LEGEND

-  DESIGN SURFACE
-  EXISTING SURFACE
-  EXISTING PAVEMENT / ROAD



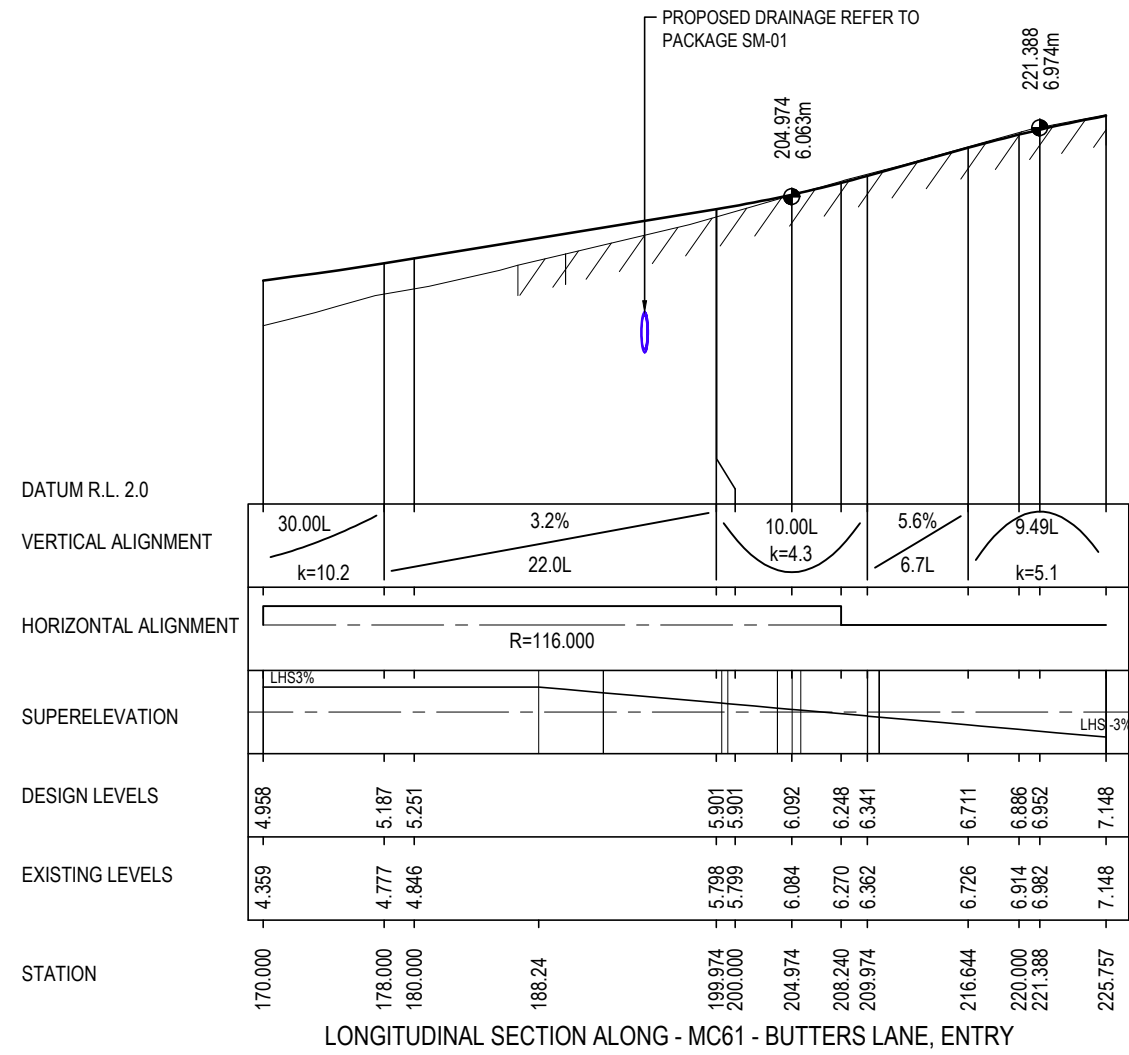
ACCEPTED FOR CONSTRUCTION

THIS DRAWING MAY BE PREPARED IN COLOUR AND MAY BE INCOMPLETE IF COPIED

DRAWING FILE LOCATION / NAME C:\pwwork\GRAFTON\EXPORTS\RD\RD-0221.dwg				DESIGN LOT CODE		DESIGN MODEL FILE(S) USED FOR DOCUMENTATION OF THIS DRAWING RD-0221.dwg		PLOT DATE / TIME 20/04/2017 1:42:57 PM		PLOT BY Scarlett McNally		CLIENT CLARENCE VALLEY LGA MR83 - B91 SUMMERLAND WAY ADDITIONAL CROSSING OF THE CLARENCE RIVER ROAD ALIGNMENT AND DETAILS LONG SECTION MC61		A3	
QR CODE	SCAN TO CHECK DOCUMENT VER.	EXTERNAL REFERENCE FILES	REV	DATE	AMENDMENT / REVISION DESCRIPTION	WVR No.	APPROVAL	SCALES ON A3 SIZE DRAWING	DRAWINGS / DESIGN PREPARED BY		TITLE	NAME	DATE		
			A	20/04/2017	ISSUED FOR CONSTRUCTION			0 5 10 15 20 HORIZONTAL SCALE 1:500m 0 1 2 3 4 VERTICAL SCALE 1:100m	CONTRACTOR 		DRAWN	M.AHMAD	20/04/2017		
CO-ORDINATE SYSTEM MGA ZONE 56								HEIGHT DATUM AHD		DESIGNER 		DRG CHECK	S.McNALLY	20/04/2017	
												RMS REGISTRATION No. DS2016/001497		PART	
												ISSUE STATUS CONSTRUCTION	EDMS No. FA1533178	SHEET No. RD-0221	ISSUE A

LEGEND

- DESIGN SURFACE
- EXISTING SURFACE
- ////// EXISTING PAVEMENT / ROAD



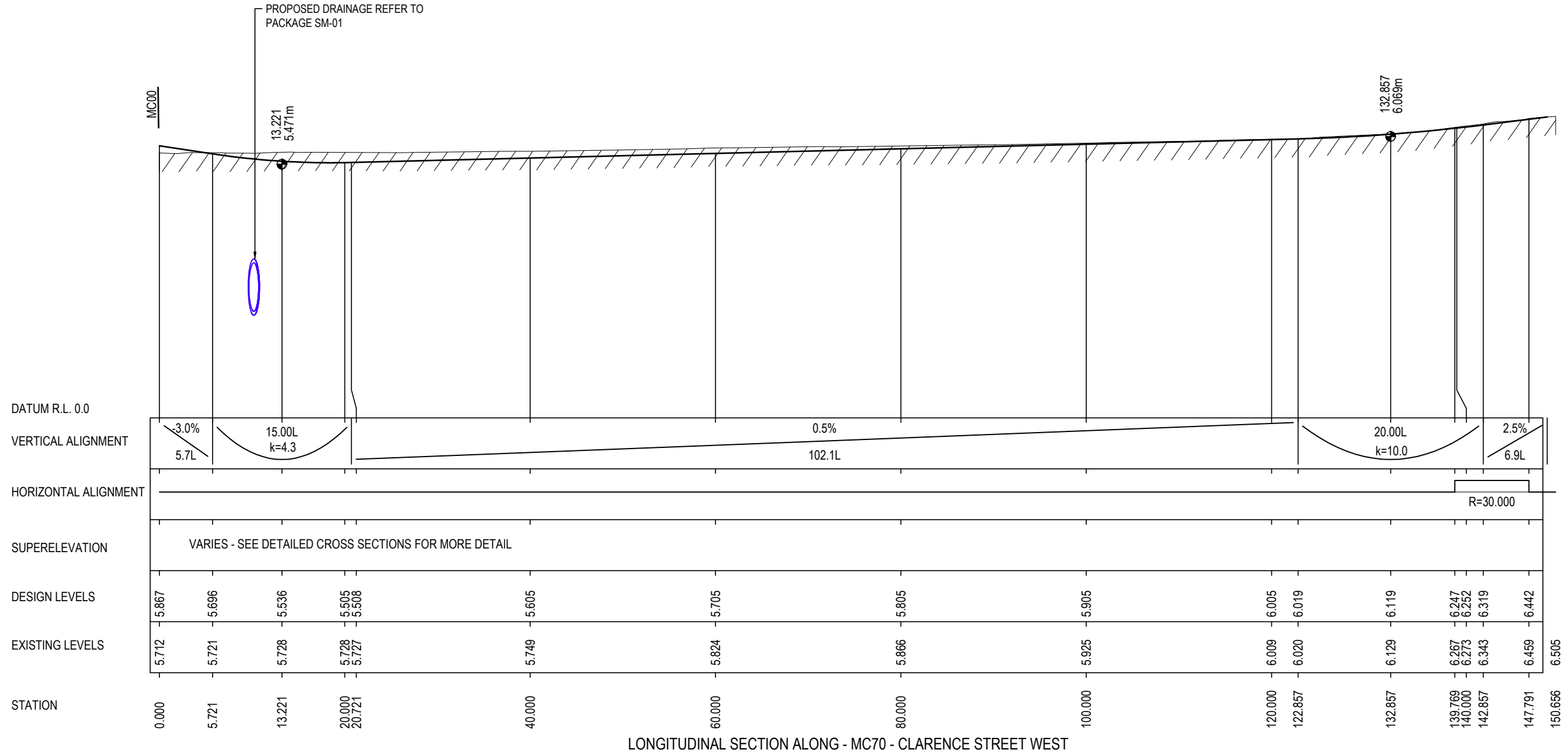
ACCEPTED FOR CONSTRUCTION

THIS DRAWING MAY BE PREPARED IN COLOUR AND MAY BE INCOMPLETE IF COPIED

DRAWING FILE LOCATION / NAME C:\pw_work\GRAFTON\EXPORTS\RD\RD-0222.dwg				DESIGN LOT CODE RD-0222.dwg	DESIGN MODEL FILE(S) USED FOR DOCUMENTATION OF THIS DRAWING RD-0222.dwg	PLOT DATE / TIME 20/04/2017 1:43:04 PM	PLOT BY Scarlett McNally	CLIENT CLARENCE VALLEY LGA MR83 - B91 SUMMERLAND WAY ADDITIONAL CROSSING OF THE CLARENCE RIVER ROAD ALIGNMENT AND DETAILS LONG SECTION MC61	A3
QR CODE	SCAN TO CHECK DOCUMENT VER.	EXTERNAL REFERENCE FILES	REV A	DATE 20/04/2017	AMENDMENT / REVISION DESCRIPTION ISSUED FOR CONSTRUCTION	WVR No.	APPROVAL	SCALES ON A3 SIZE DRAWING HORIZONTAL SCALE 1:500m VERTICAL SCALE 1:100m	DRAWINGS / DESIGN PREPARED BY CONTRACTOR Fulton Hogan DESIGNER aurecon www.aurecongroup.com
TITLE		NAME	DATE	NSW GOVERNMENT Transport Roads & Maritime Services					
DRAWN		M.AHMAD	20/04/2017	SHEET 2 OF 2					
DRG CHECK		S.MCNALLY	20/04/2017	RMS REGISTRATION No. DS2016/001497					
DESIGN		J.MITCHELL	20/04/2017	ISSUE STATUS CONSTRUCTION					
DESIGN CHECK		N.MOHAMMED	20/04/2017	EDMS No. FA1533178					
DESIGN MNGR		A.SABA	20/04/2017	SHEET No. RD-0222					
PROJECT MNGR		K.O'NEILL	20/04/2017	ISSUE A					

LEGEND

- DESIGN SURFACE
- EXISTING SURFACE
- EXISTING PAVEMENT / ROAD



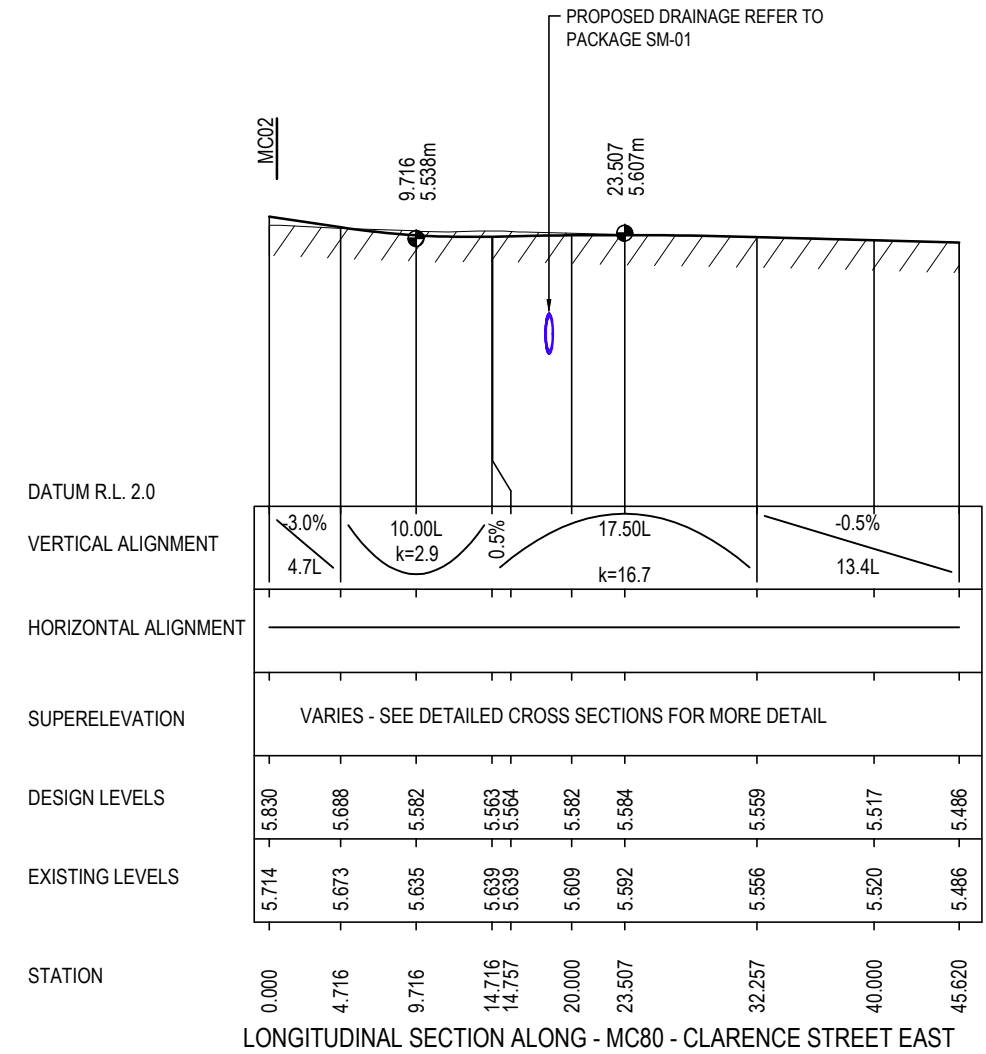
THIS DRAWING MAY BE PREPARED IN COLOUR AND MAY BE INCOMPLETE IF COPIED

ACCEPTED FOR CONSTRUCTION

DRAWING FILE LOCATION / NAME C:\pw_work\GRAFTON\EXPORTS\RD\RD-0223.dwg			DESIGN LOT CODE RD-0223.dwg		DESIGN MODEL FILE(S) USED FOR DOCUMENTATION OF THIS DRAWING RD-0223.dwg			PLOT DATE / TIME 20/04/2017 1:43:10 PM		PLOT BY Scarlett McNally		CLIENT CLARENCE VALLEY LGA MR83 - B91 SUMMERLAND WAY ADDITIONAL CROSSING OF THE CLARENCE RIVER ROAD ALIGNMENT AND DETAILS LONG SECTION MC70		A3
QR CODE 			EXTERNAL REFERENCE FILES		REV A		DATE 20/04/2017		AMENDMENT / REVISION DESCRIPTION ISSUED FOR CONSTRUCTION			RMS REGISTRATION No. DS2016/001497		PART
SCALE ON A3 SIZE DRAWING			SCALES ON A3 SIZE DRAWING		DRAWINGS / DESIGN PREPARED BY			TITLE		NAME		DATE		ISSUE
CONTRACTOR 			DESIGNER 		DRAWN M.AHMAD			DRG CHECK S.McNALLY		DESIGN J.MITCHELL		DESIGN CHECK N.MOHAMMED		ISSUE
CO-ORDINATE SYSTEM MGA ZONE 56			HEIGHT DATUM AHD		DESIGN MNGR A.SABA			PROJECT MNGR K.O'NEILL		ISSUE STATUS CONSTRUCTION		EDMS No. FA1533178	SHEET No. RD-0223	PART A

LEGEND

- DESIGN SURFACE
- EXISTING SURFACE
- ////// EXISTING PAVEMENT / ROAD






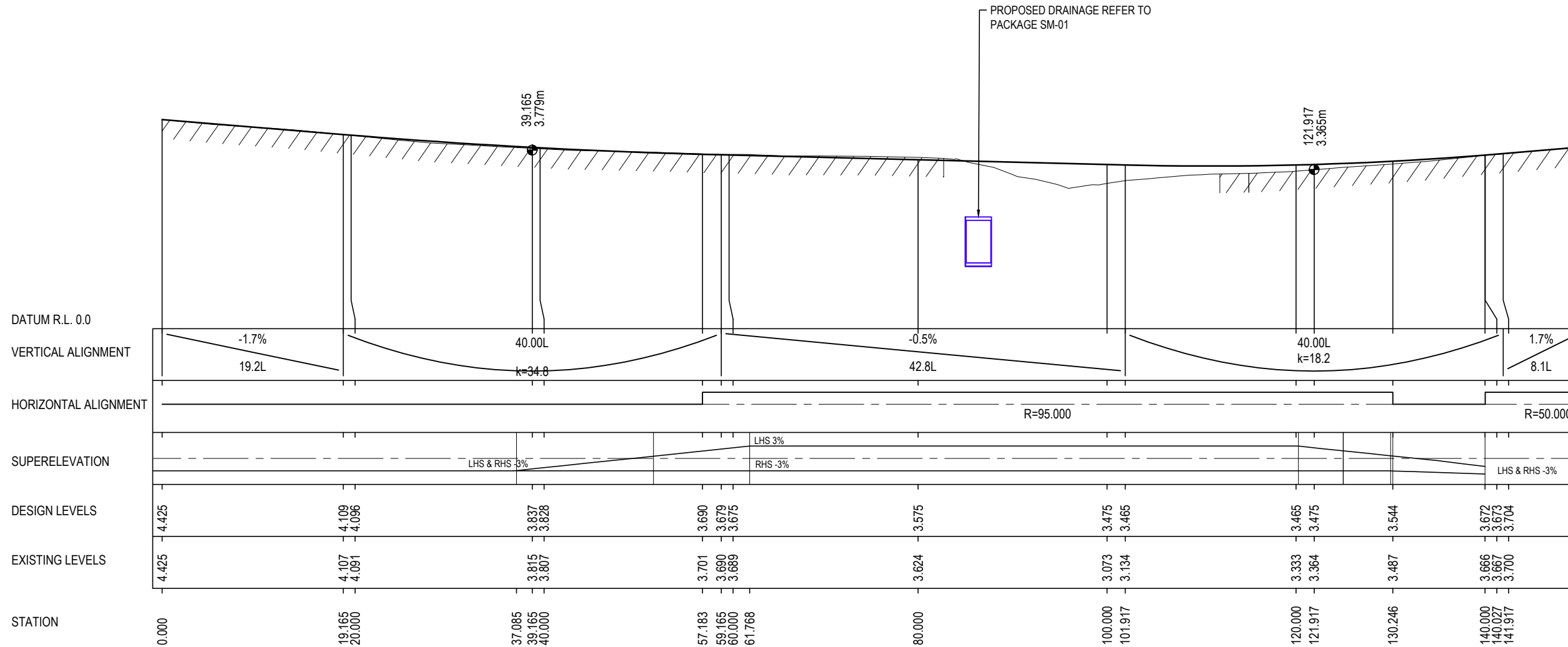
ACCEPTED FOR CONSTRUCTION

THIS DRAWING MAY BE PREPARED IN COLOUR AND MAY BE INCOMPLETE IF COPIED

DRAWING FILE LOCATION / NAME C:\pw_work\GRAFTON\EXPORTS\RD\RD-0224.dwg				DESIGN LOT CODE		DESIGN MODEL FILE(S) USED FOR DOCUMENTATION OF THIS DRAWING RD-0224.dwg				PLOT DATE / TIME 20/04/2017 1:43:15 PM		PLOT BY Scarlett McNally		CLIENT CLARENCE VALLEY LGA MR83 - B91 SUMMERLAND WAY		SHEET 1 OF 1		
QR CODE	SCAN TO CHECK DOCUMENT VER.	EXTERNAL REFERENCE FILES	REV A	DATE 20/04/2017	AMENDMENT / REVISION DESCRIPTION ISSUED FOR CONSTRUCTION	WVR No.	APPROVAL	SCALES ON A3 SIZE DRAWING 0 5 10 15 20 HORIZONTAL SCALE 1:500m 0 1 2 3 4 VERTICAL SCALE 1:100m		DRAWINGS / DESIGN PREPARED BY CONTRACTOR Fulton Hogan DESIGNER aurecon www.aurecongroup.com		TITLE	NAME	DATE	RMS REGISTRATION No. DS2016/001497		PART	
												DRAWN	M.AHMAD	20/04/2017	EDMS No. FA1533178		SHEET No. RD-0224	ISSUE A
												DRG CHECK	S.McNALLY	20/04/2017	ISSUE STATUS CONSTRUCTION			
												DESIGN	J.MITCHELL	20/04/2017				
												DESIGN CHECK	N.MOHAMMED	20/04/2017				
												DESIGN MNGR	A.SABA	20/04/2017				
												PROJECT MNGR	K.O'NEILL	20/04/2017				

LEGEND




-  DESIGN SURFACE
-  EXISTING SURFACE
-  EXISTING PAVEMENT / ROAD






LONGITUDINAL SECTION ALONG - MC90 - BRIDGE STREET AND POUND STREET

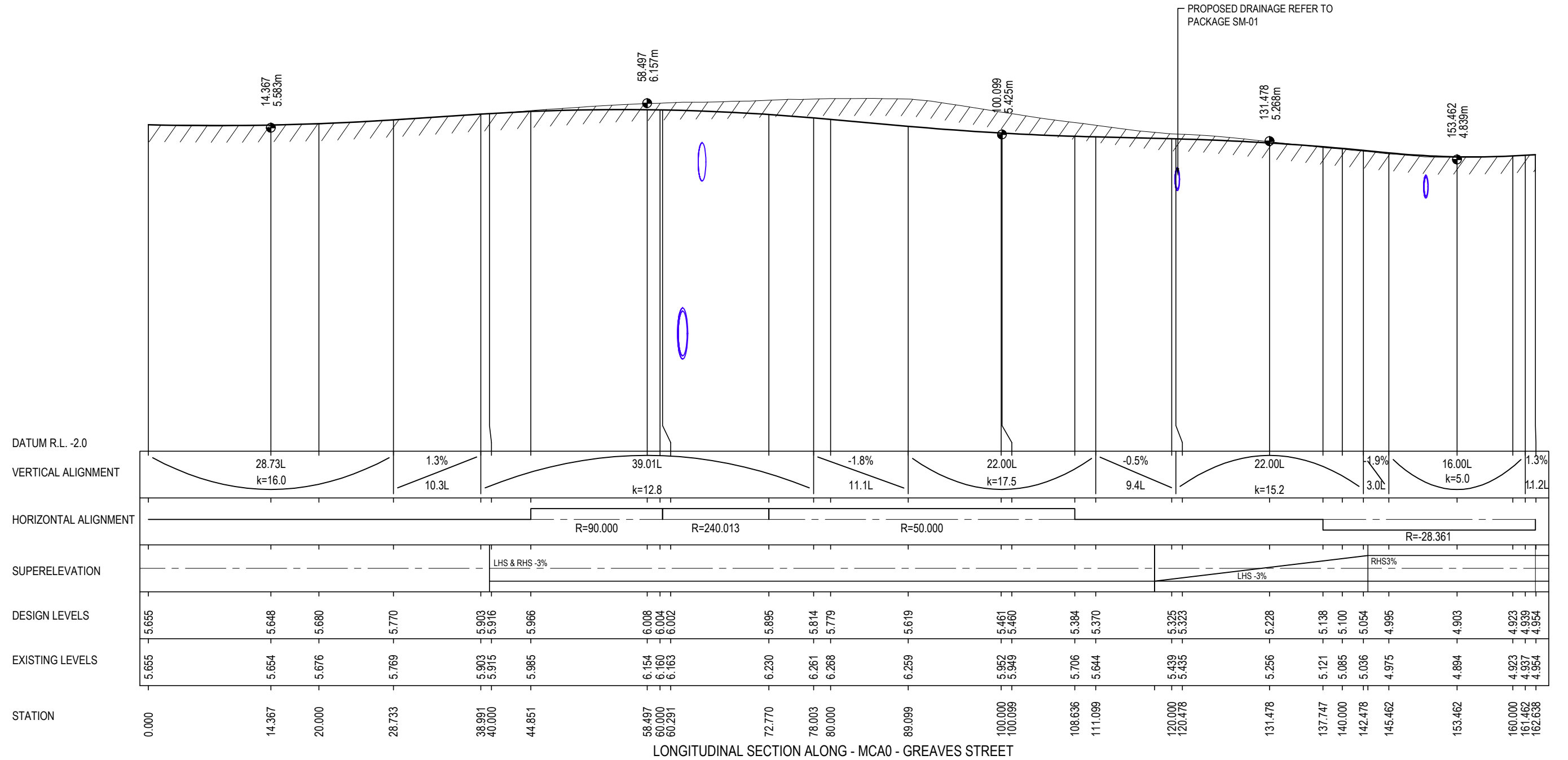
ACCEPTED FOR CONSTRUCTION

THIS DRAWING MAY BE PREPARED IN COLOUR AND MAY BE INCOMPLETE IF COPIED

DRAWING FILE LOCATION / NAME C:\pw_work\GRAFTON\EXPORTS\RD\RD-0225.dwg				DESIGN LOT CODE RD-0225.dwg		DESIGN MODEL FILE(S) USED FOR DOCUMENTATION OF THIS DRAWING RD-0225.dwg		PLOT DATE / TIME 20/04/2017 1:43:21 PM		PLOT BY Scarlett McNally		CLIENT CLARENCE VALLEY LGA MR83 - B91 SUMMERLAND WAY ADDITIONAL CROSSING OF THE CLARENCE RIVER ROAD ALIGNMENT AND DETAILS LONG SECTION MC90		A3		
QR CODE	SCAN TO CHECK DOCUMENT VER.	EXTERNAL REFERENCE FILES	REV A	DATE 20/04/2017	AMENDMENT / REVISION DESCRIPTION ISSUED FOR CONSTRUCTION	WVR No.	APPROVAL	SCALES ON A3 SIZE DRAWING 0 5 10 15 20 HORIZONTAL SCALE 1:500m 0 1 2 3 4 VERTICAL SCALE 1:100m	DRAWINGS / DESIGN PREPARED BY CONTRACTOR Fulton Hogan DESIGNER aurecon www.aurecongroup.com		TITLE	NAME	DATE	 		
																
CO-ORDINATE SYSTEM MGA ZONE 56										HEIGHT DATUM AHD		RMS REGISTRATION No. DS2016/001497		PART		
										ISSUE STATUS CONSTRUCTION		EDMS No. FA1533178		SHEET No. RD-0225		ISSUE A

LEGEND


-  DESIGN SURFACE
-  EXISTING SURFACE
-  EXISTING PAVEMENT / ROAD



LONGITUDINAL SECTION ALONG - MCA0 - GREAVES STREET

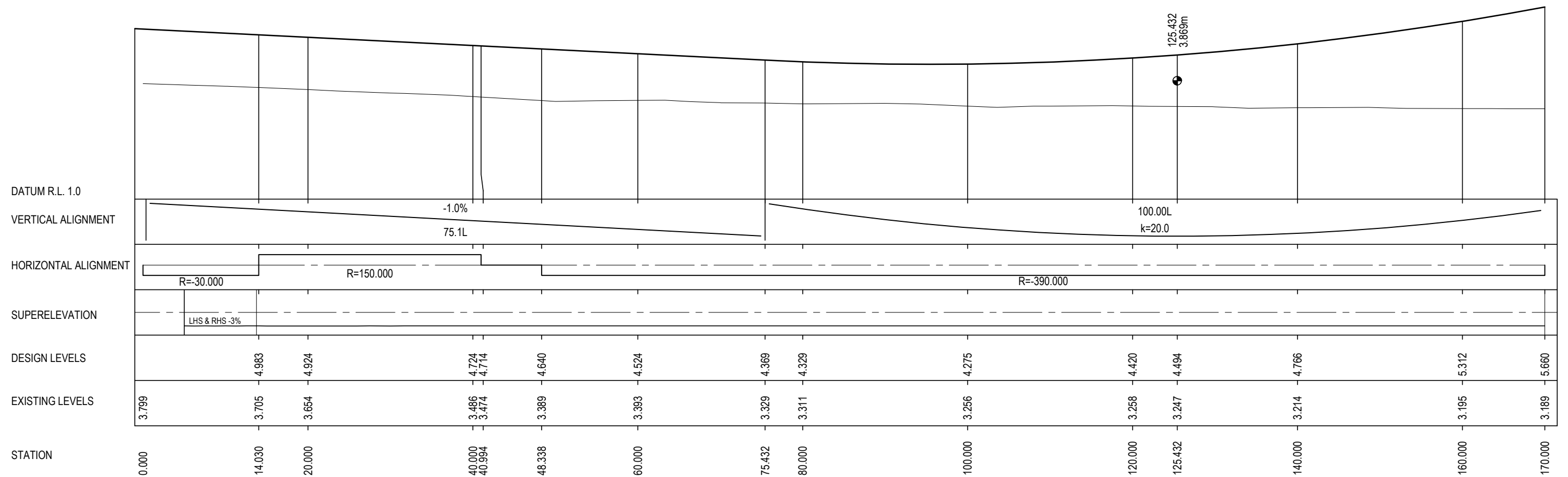
ACCEPTED FOR CONSTRUCTION

THIS DRAWING MAY BE PREPARED IN COLOUR AND MAY BE INCOMPLETE IF COPIED

DRAWING FILE LOCATION / NAME C:\pw_work\GRAFTON\EXPORTS\RD\RD-0226.dwg				DESIGN LOT CODE RD-0226.dwg		DESIGN MODEL FILE(S) USED FOR DOCUMENTATION OF THIS DRAWING RD-0226.dwg		PLOT DATE / TIME 20/04/2017 1:43:30 PM		PLOT BY Scarlett McNally		CLIENT CLARENCE VALLEY LGA MR83 - B91 SUMMERLAND WAY ADDITIONAL CROSSING OF THE CLARENCE RIVER ROAD ALIGNMENT AND DETAILS LONG SECTION MCA0		SHEET 1 OF 1	
QR CODE 				REV A		DATE 20/04/2017		AMENDMENT / REVISION DESCRIPTION ISSUED FOR CONSTRUCTION		CONTRACTOR Fulton Hogan		DESIGNER aurecon		RMS REGISTRATION No. DS2016/001497	
EXTERNAL REFERENCE FILES				WVR No.		APPROVAL		SCALES ON A3 SIZE DRAWING HORIZONTAL SCALE 1:500m VERTICAL SCALE 1:100m		DRAWINGS / DESIGN PREPARED BY		NSW GOVERNMENT Transport Roads & Maritime Services		ISSUE STATUS CONSTRUCTION	
								CO-ORDINATE SYSTEM MGA ZONE 56		DESIGN MNGR A.SABA		EDMS No. FA1533178		SHEET No. RD-0226	
								HEIGHT DATUM AHD		PROJECT MNGR K.O'NEILL		ISSUE A		© Roads and Maritime Services	

LEGEND

- DESIGN SURFACE
- EXISTING SURFACE
- ////// EXISTING PAVEMENT / ROAD



LONGITUDINAL SECTION ALONG - MCB0 - HW10 PACIFIC HIGHWAY

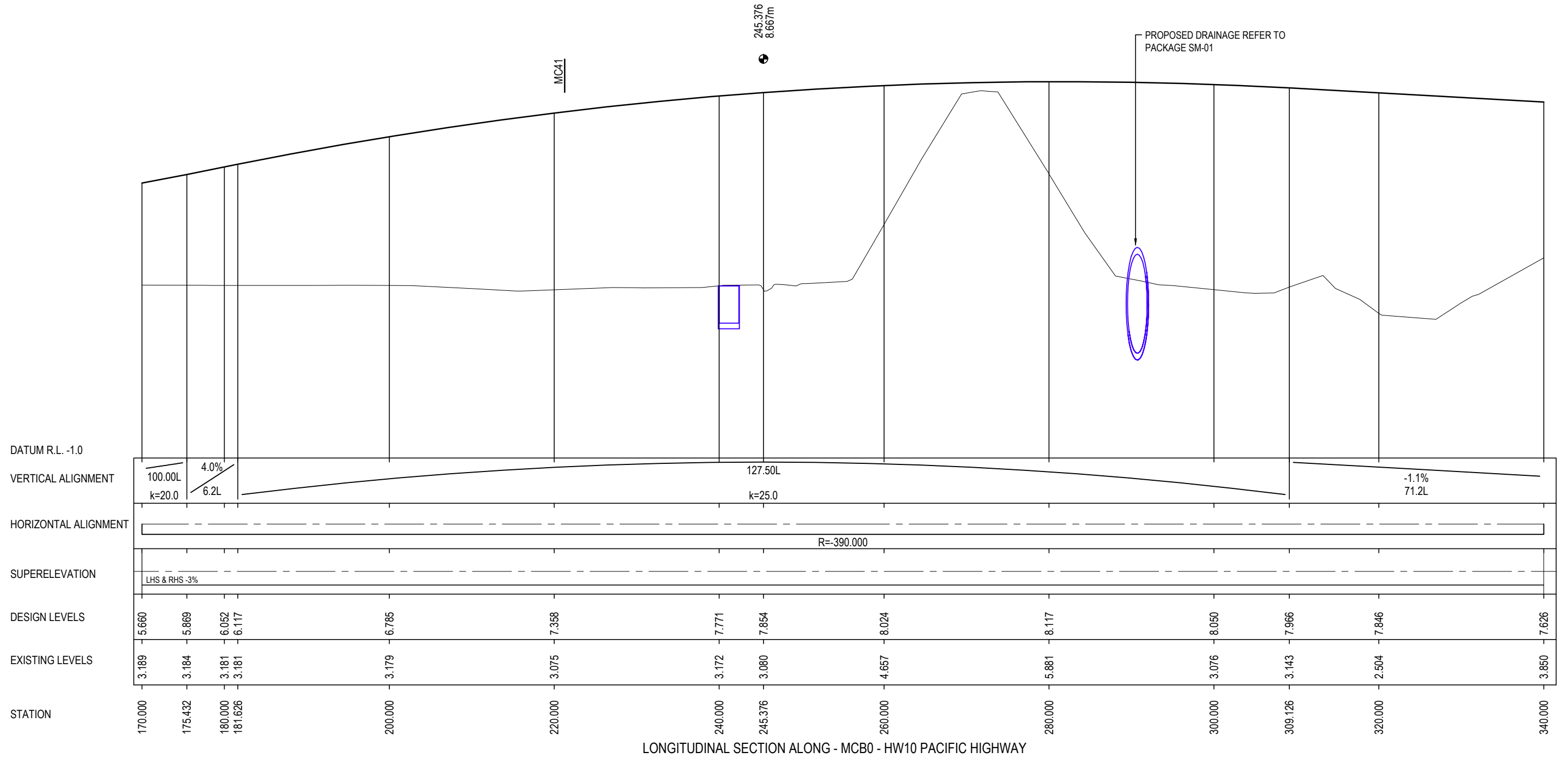
ACCEPTED FOR CONSTRUCTION

THIS DRAWING MAY BE PREPARED IN COLOUR AND MAY BE INCOMPLETE IF COPIED

DRAWING FILE LOCATION / NAME C:\pw_work\GRAFTON\EXPORTS\RD\RD-0227.dwg				DESIGN LOT CODE		DESIGN MODEL FILE(S) USED FOR DOCUMENTATION OF THIS DRAWING RD-0227.dwg		PLOT DATE / TIME 20/04/2017 1:43:35 PM		PLOT BY Scarlett McNally		CLIENT CLARENCE VALLEY LGA MR83 - B91 SUMMERLAND WAY ADDITIONAL CROSSING OF THE CLARENCE RIVER ROAD ALIGNMENT AND DETAILS LONG SECTION MCB0		A3
QR CODE SCAN TO CHECK DOCUMENT VER.				EXTERNAL REFERENCE FILES		REV A		DATE 20/04/2017		AMENDMENT / REVISION DESCRIPTION ISSUED FOR CONSTRUCTION		RMS REGISTRATION No. DS2016/001497		PART
SCALE ON A3 SIZE DRAWING HORIZONTAL SCALE 1:500m VERTICAL SCALE 1:100m				CONTRACTOR Fulton Hogan		DESIGNER aurecon		DRAWINGS / DESIGN PREPARED BY		TITLE		NAME		DATE
CO-ORDINATE SYSTEM MGA ZONE 56				HEIGHT DATUM AHD		DRAWN M.AHMAD		DRG CHECK S.McNALLY		DESIGN J.MITCHELL		DESIGN CHECK N.MOHAMMED		20/04/2017
						DESIGN MNGR A.SABA		PROJECT MNGR K.O'NEILL				20/04/2017		20/04/2017
												ISSUE STATUS CONSTRUCTION		ISSUE A
												EDMS No. FA1533178		SHEET No. RD-0227

LEGEND

- DESIGN SURFACE
- EXISTING SURFACE
- //// //// //// //// //// EXISTING PAVEMENT / ROAD



ACCEPTED FOR CONSTRUCTION

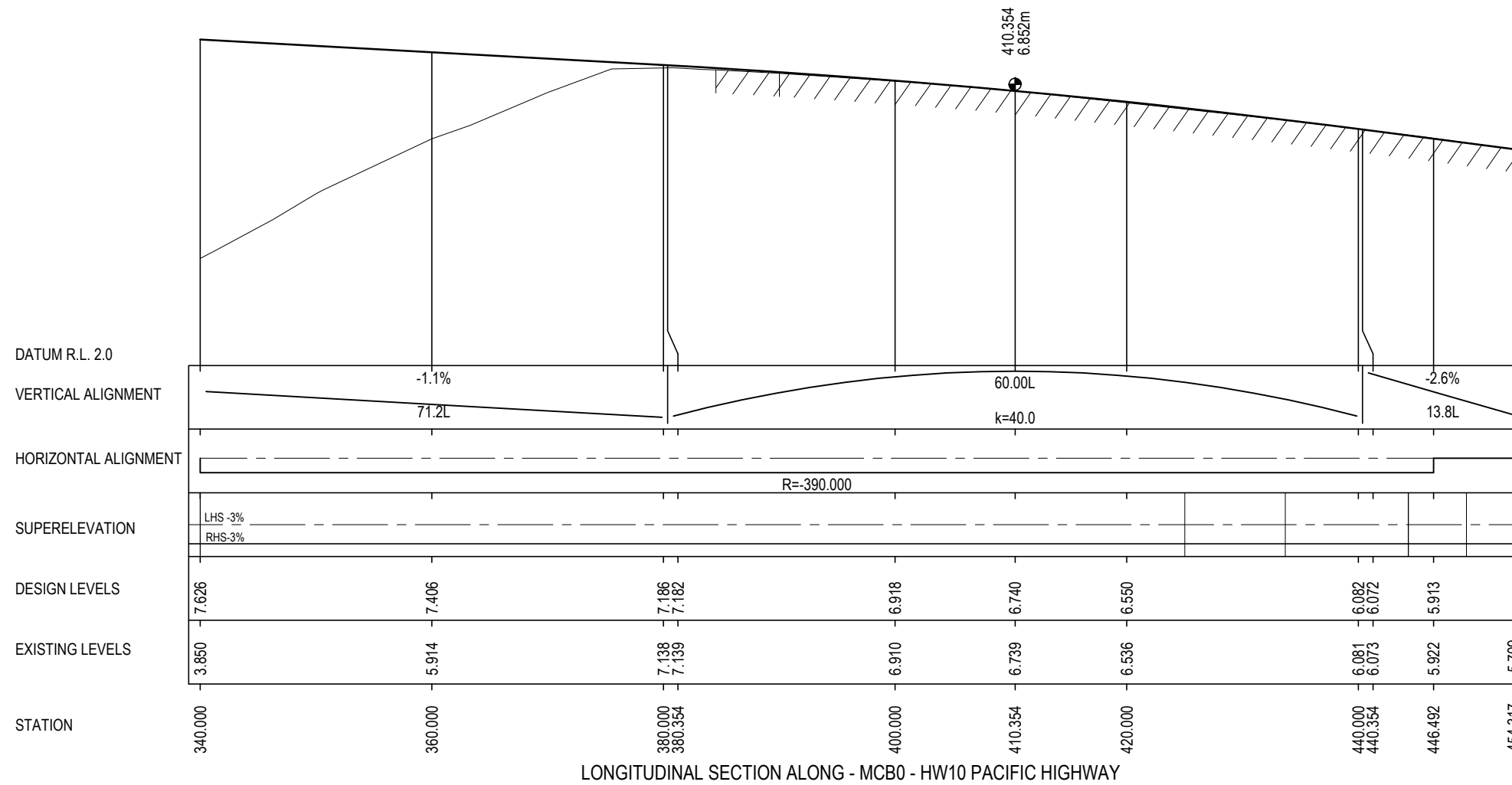
THIS DRAWING MAY BE PREPARED IN COLOUR AND MAY BE INCOMPLETE IF COPIED

50mm ON A3 SIZE ORIGINAL

DRAWING FILE LOCATION / NAME C:\pw_work\GRAFTON\EXPORTS\RD\RD-0228.dwg		DESIGN LOT CODE	DESIGN MODEL FILE(S) USED FOR DOCUMENTATION OF THIS DRAWING RD-0228.dwg	PLOT DATE / TIME 20/04/2017 1:43:39 PM	PLOT BY Scarlett McNally	CLIENT CLARENCE VALLEY LGA MR83 - B91 SUMMERLAND WAY ADDITIONAL CROSSING OF THE CLARENCE RIVER ROAD ALIGNMENT AND DETAILS LONG SECTION MCB0	A3																														
QR CODE	SCAN TO CHECK DOCUMENT VER.	EXTERNAL REFERENCE FILES	REV	DATE	AMENDMENT / REVISION DESCRIPTION	WVR No.	APPROVAL																														
			A	20/04/2017	ISSUED FOR CONSTRUCTION																																
				<table border="1"> <tr> <th>TITLE</th> <th>NAME</th> <th>DATE</th> </tr> <tr> <td>DRAWN</td> <td>M.AHMAD</td> <td>20/04/2017</td> </tr> <tr> <td>DRG CHECK</td> <td>S.McNALLY</td> <td>20/04/2017</td> </tr> <tr> <td>DESIGN</td> <td>J.MITCHELL</td> <td>20/04/2017</td> </tr> <tr> <td>DESIGN CHECK</td> <td>N.MOHAMMED</td> <td>20/04/2017</td> </tr> <tr> <td>DESIGN MNGR</td> <td>A.SABA</td> <td>20/04/2017</td> </tr> <tr> <td>PROJECT MNGR</td> <td>K.O'NEILL</td> <td>20/04/2017</td> </tr> </table>		TITLE	NAME	DATE	DRAWN	M.AHMAD	20/04/2017	DRG CHECK	S.McNALLY	20/04/2017	DESIGN	J.MITCHELL	20/04/2017	DESIGN CHECK	N.MOHAMMED	20/04/2017	DESIGN MNGR	A.SABA	20/04/2017	PROJECT MNGR	K.O'NEILL	20/04/2017	<table border="1"> <tr> <td>RMS REGISTRATION No.</td> <td>DS2016/001497</td> </tr> <tr> <td>ISSUE STATUS</td> <td>CONSTRUCTION</td> </tr> <tr> <td>EDMS No.</td> <td>FA1533178</td> </tr> <tr> <td>SHEET No.</td> <td>RD-0228</td> </tr> <tr> <td>ISSUE</td> <td>A</td> </tr> </table>	RMS REGISTRATION No.	DS2016/001497	ISSUE STATUS	CONSTRUCTION	EDMS No.	FA1533178	SHEET No.	RD-0228	ISSUE	A
TITLE	NAME	DATE																																			
DRAWN	M.AHMAD	20/04/2017																																			
DRG CHECK	S.McNALLY	20/04/2017																																			
DESIGN	J.MITCHELL	20/04/2017																																			
DESIGN CHECK	N.MOHAMMED	20/04/2017																																			
DESIGN MNGR	A.SABA	20/04/2017																																			
PROJECT MNGR	K.O'NEILL	20/04/2017																																			
RMS REGISTRATION No.	DS2016/001497																																				
ISSUE STATUS	CONSTRUCTION																																				
EDMS No.	FA1533178																																				
SHEET No.	RD-0228																																				
ISSUE	A																																				

LEGEND

- DESIGN SURFACE
- EXISTING SURFACE
- //// //// //// //// //// EXISTING PAVEMENT / ROAD



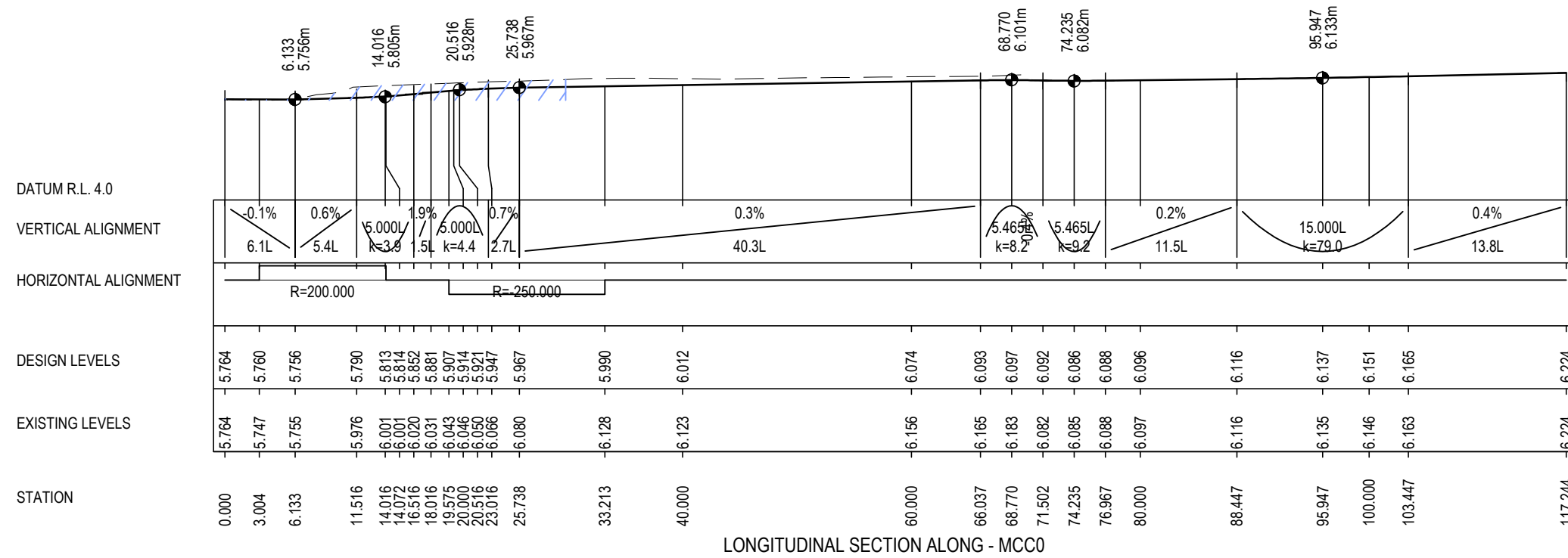
ACCEPTED FOR CONSTRUCTION

THIS DRAWING MAY BE PREPARED IN COLOUR AND MAY BE INCOMPLETE IF COPIED

DRAWING FILE LOCATION / NAME C:\pw_work\GRAFTON\EXPORTS\RD\RD-0229.dwg				DESIGN LOT CODE		DESIGN MODEL FILE(S) USED FOR DOCUMENTATION OF THIS DRAWING RD-0229.dwg				PLOT DATE / TIME 20/04/2017 1:43:43 PM		PLOT BY Scarlett McNally		CLIENT CLARENCE VALLEY LGA MR83 - B91 SUMMERLAND WAY		SHEET 1 OF 3	
QR CODE	SCAN TO CHECK DOCUMENT VER.	EXTERNAL REFERENCE FILES	REV A	DATE 20/04/2017	AMENDMENT / REVISION DESCRIPTION ISSUED FOR CONSTRUCTION	WVR No.	APPROVAL	SCALES ON A3 SIZE DRAWING 0 5 10 15 20 HORIZONTAL SCALE 1:500m 0 1 2 3 4 VERTICAL SCALE 1:100m		DRAWINGS / DESIGN PREPARED BY		TITLE	NAME	DATE	RMS REGISTRATION No. DS2016/001497		
CONTRACTOR Fulton Hogan		DESIGNER aurecon www.aurecongroup.com		DRAWN M.AHMAD 20/04/2017		DRG CHECK S.McNALLY 20/04/2017		DESIGN J.MITCHELL 20/04/2017		DESIGN CHECK N.MOHAMMED 20/04/2017		DESIGN MNGR A.SABA 20/04/2017		PROJECT MNGR K.O'NEILL 20/04/2017		ISSUE STATUS CONSTRUCTION	
NSW GOVERNMENT		Transport Roads & Maritime Services		EDMS No. FA1533178		SHEET No. RD-0229		ISSUE A		© Roads and Maritime Services							

LEGEND

- DESIGN SURFACE
- EXISTING SURFACE
- ////// EXISTING PAVEMENT / ROAD



ACCEPTED FOR CONSTRUCTION

THIS DRAWING MAY BE PREPARED IN COLOUR AND MAY BE INCOMPLETE IF COPIED

DRAWING FILE LOCATION / NAME C:\pw_work\GRAFTON\EXPORTS\RD\RD-0230.dwg				DESIGN LOT CODE		DESIGN MODEL FILE(S) USED FOR DOCUMENTATION OF THIS DRAWING RD-0230.dwg				PLOT DATE / TIME 20/04/2017 1:43:47 PM		PLOT BY Scarlett McNally		CLIENT CLARENCE VALLEY LGA MR83 - B91 SUMMERLAND WAY ADDITIONAL CROSSING OF THE CLARENCE RIVER ROAD ALIGNMENT AND DETAILS LONG SECTION MCC0		A3
QR CODE	SCAN TO CHECK DOCUMENT VER.	EXTERNAL REFERENCE FILES	REV A	DATE 20/04/2017	AMENDMENT / REVISION DESCRIPTION ISSUED FOR CONSTRUCTION	WVR No.	APPROVAL	SCALES ON A3 SIZE DRAWING 0 5 10 15 20 HORIZONTAL SCALE 1:500m 0 1 2 3 4 VERTICAL SCALE 1:100m		DRAWINGS / DESIGN PREPARED BY CONTRACTOR Fulton Hogan DESIGNER aurecon www.aurecongroup.com		TITLE	NAME	DATE	RMS REGISTRATION No. DS2016/001497	
										DRAWN M.AHMAD 20/04/2017		NSW GOVERNMENT		Transport Roads & Maritime Services		SHEET No. RD-0230
										DRG CHECK S.McNALLY 20/04/2017		ISSUE STATUS CONSTRUCTION		EDMS No. FA1533178		ISSUE A
										DESIGN J.MITCHELL 20/04/2017		PART		SHEET No. RD-0230		ISSUE A
										DESIGN CHECK N.MOHAMMED 20/04/2017		© Roads and Maritime Services				
										DESIGN MNGR A.SABA 20/04/2017						
										PROJECT MNGR K.O'NEILL 20/04/2017						